NORTH Twp.

1911

Lake COUNTY, INDIANA, 1911

Assessor's Plat-Book for North **Township, No.** 1

36 10

WM. B. BURFORD, BLANK BOOK MFR., INDIANAPOLIS

NAMES OF OWNERS.	Number on Plat.	DESCRIPTION.	Section.	Township.	Range.	Acres	Hundredths.	Value of Lands.	Value of Improvements.	Value of Lands and Improvements.
		HAMMOND	31	36	10					
		Pt Cent pt E pt SW								
~~Bateman Burton H & Lizzie~~		~~Pt Cent pt E pt SW~~	~~1~~	~~36~~	~~10~~		~~1~~			
~~Greaves Anna~~		~~" " "~~		~~52 x 150~~						
				~~56 x 150~~						
Gnapp Nancy J.		Pt N2 SW. SW.					25			
~~Greeve Anna~~		~~Pt N r d SE SW.~~					~~33~~			
~~Straube Piano Co~~		~~Pt NE SW.~~				3	50			
Bradford W. A.		Pt N2 SW.					11	can't plat ✓		
Willner Minnie		SW. cor. NE. SW.					70	✓		
~~Straube Piano Co.~~		Pt N.E. SW.				3	50	✓ this is OK		
J. H. Hoyache	Y	SW. cor NE. SW.					05	✓		

CALUMET ROOM
Hammond Public Library

Pt Cent Pt
E pt SW 1/4

SECTION No. 1

1911

Congressional Township No. 36 , R. 10

SCALE— ~~Ten~~ 2 1/2 rods to a space, Congress Land, which is one mile square for a section.
Number of acres in this section, according to the United States Survey.

CALUMET ROOM
Hammond Public Library

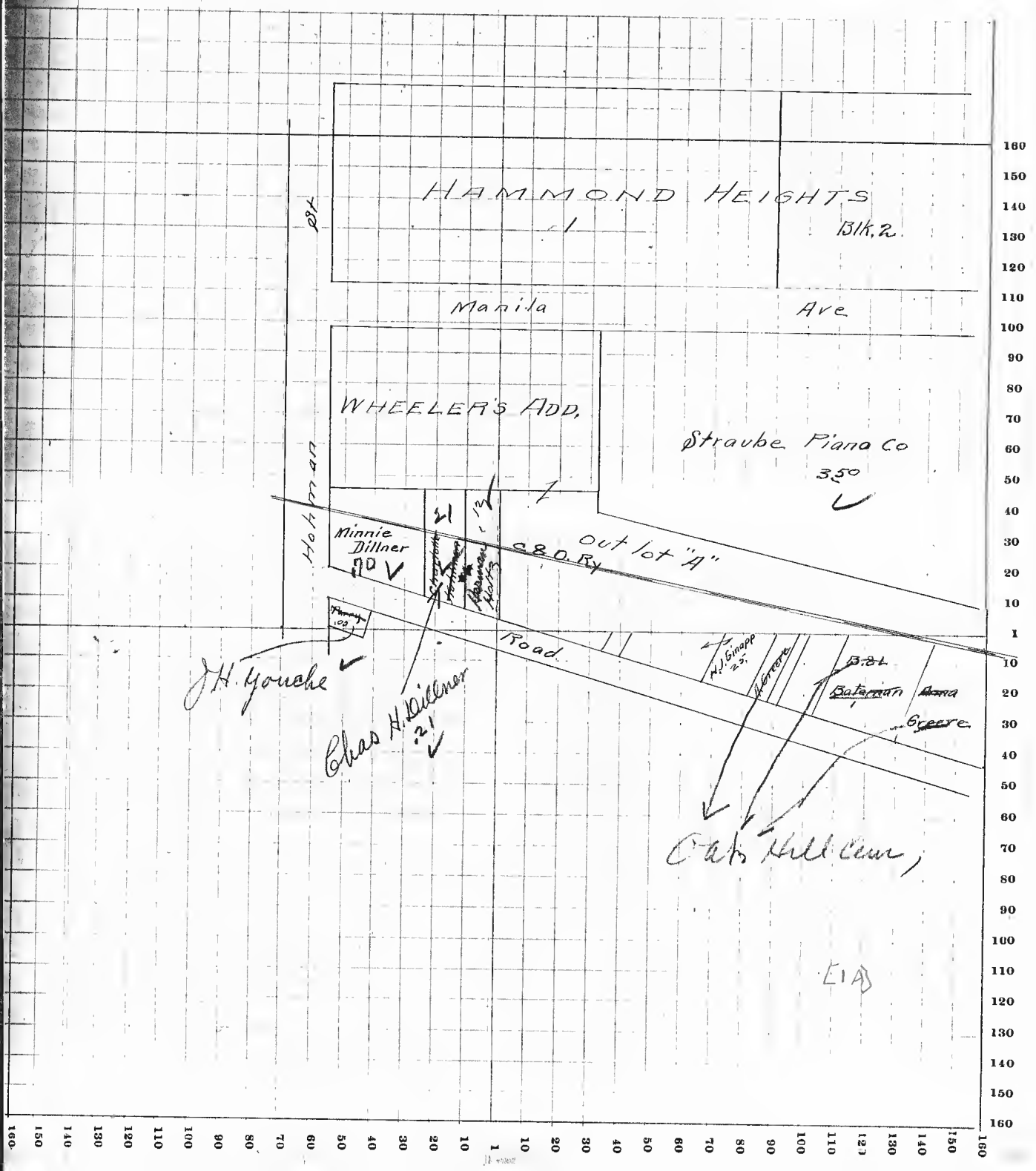

Lake COUNTY, INDIANA, 1911

Assessor's Plat-Book for North **Township, No.** 1

36 R 10 31

WM. B. BURFORD, BLANK BOOK MFR., INDIANAPOLIS.

NAMES OF OWNERS.	Number on Plat.	DESCRIPTION.	Section.	Township.	Range.	Acres	Hundredths.	Value of Lands.	Value of Improvements.	Value of Lands and Improvements.
Central Trust Co. of N.Y.		Pt N½ NE	1	36	10	29	37	✓		
Chic Indpls & Louisvlle Ry		Pt SW NE R of W.				–	26	✓		
Chesapeake & Ohio RR		Pt SE SE "				~~3~~ 2	~~31~~ 77	✓		
Dyer John W.		Pt NE SW.				8	70	✓		
Hammond City		Pt Fr NW.				24	32	✓		
~~Kleckner Wm~~ Hammond Suburban Realty Co		Pt SE SW. (Cemetery)				~~1~~ 31	~~44~~ 53	✓		
~~Youche Julian H.~~		~~N3 W½ W½ SE & E~~				~~2~~ 1	~~65~~ 20	✓	~~Platted~~	
~~Ricketts Geo E.~~		~~Lots 3 & 4 SE~~				~~40~~			~~Platted~~	
Schreiber Ernest G.		S3 E½ W½ SE SE				~~1~~ 4	~~32~~ 72	✓		
" ~~Herman~~		~~Cent3 " " " "~~				~~3~~				
" Claudia		" " W½ " " "				~~3~~	~~38~~ 32	✓		
" August		S3 W½ W½ " "				2	40			
Warren Adelbert (R)		Pt SE pt NW.					~~39~~ 14	✓		
~~Zachow John~~		~~Pt W½ SW.~~				~~38~~	~~40~~			
Chicago & Erie RR.		Pt SE NE				14	937	✓		
		Pt Sec (YARDS)				3	30	✓		
		" " (R of W.)				9	33	✓		
Willrier Chas H		Pt SW cor SE SW.					21	✓		
~~Buhlman Charlotte~~ Holtz Herman "		Ecu SW NE SW.					12	✓		
~~Buhlman~~ Jacob W. & Augusta		Pt S1/3 W½ W½ SE SE					93	✓		
Leaming Clark & Jennie		Pt E½ W½ SE SE				1		✓		
Oak Hill Cemetery		Pt SE SW.				~~18~~ 2	904	✓		
Prohl Wm		Mid 1/3 E½ W½ SE SE					33	✓		
Reed ~~Martha E.~~ John Wesley		Pt S1/3 E½ W½ SE SE					~~101~~ 94	✓		
Hacoley Fred & Lizzie Dr Prong Louis &		Pt Fr NW.					08	✓		
~~Hagemann Frank~~ ~~Webb Wells D.~~		Fr NW					~~1~~ 207	✓		
Webb Wells D		Pt SW NE					~~1~~ 25	✓		
Lake Co. Savings & Trust Co.		Pt. S.W. SE.				4	82			
Hink Amelia		Pt SW. SE.					338	✓		

CALUMET ROOM
Hammond Public Library

7911

SECTION No. 1

Congressional Township No. 36 , R. 10

CALUMET ROOM
Hammond Public Library

SCALE—Ten rods to a space, Congress Land, which is one mile square for a section.
Number of acres in this section, according to the United States Survey. 547.02

CALUMET ROOM
Hammond Public Library

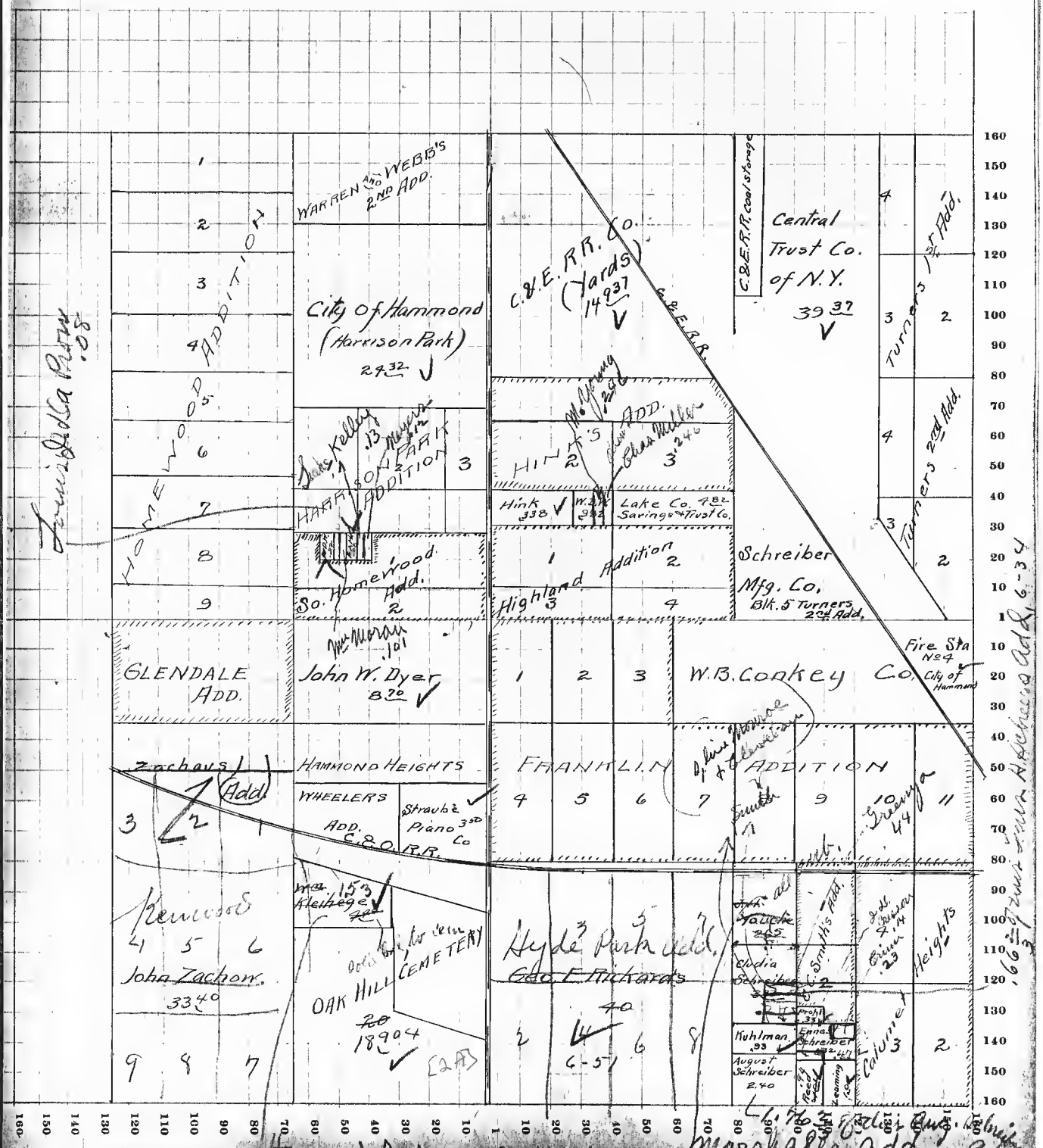

Lake COUNTY, INDIANA, 1911

Assessor's Plat-Book for North **Township, No.** 1

WM. B. BURFORD, BLANK BOOK MFR., INDIANAPOLIS

NAMES OF OWNERS.	Number on Plat.	DESCRIPTION.	Section.	Township.	Range.	Acres	Hundredths.	Value of Lands.	Value of Improvements.
Chgo. Lake Shore & Eastern Ry		Pt Lot 1. (R of W)	1	37	10	2 ~~3~~	54 ~~64~~	✓	
Forsyth Oliver O, Hattie & Sarah L.		Pt " 1.2.3.				171	09	✓	
Fearns George		Pt N²					08	✓	
Knickerbocker Ice Co		Pt E pt				6	14	✓	
		" SW.					03	✓	
Muldoon Maria		Pt S² NW.		(72 x 135)				✓	
Nagle Lorenz R.		" S² NW.					23	✓	
P. Ft W & C. Ry.		" NE				4		✓	
Celerica Nicholas		" E pt		25 x 140			08	✓	
Shedd Chas B.		SW + pt S² NW				143	63	✓	
" " & E. A		Pt NE + pt E pt		8.41 & 2.80		~~11~~ 11	~~13~~ 21	✓	
		" NW.				40	61	✓	
" Edward A.		" NE + N² NW.				89	11	✓	
Uihlein Edw. G.		" Cent pt NE		(25 x 140)			08	✓	
Wiley Thomas & Josephine		" Sec		(50 x 140)			16	✓	
" Josephine		" "		(25 x 140)			08	✓	
~~Corn Maize Products Co~~ ~~Milton Pickle Co~~		" NE (cannot plat this deed.)				18	90	✓	

[3]

CALUMET TOWN
Hammond Public Library

SECTION No. 1

1911

Congressional Township No. 37 , R. 10

SCALE—Ten rods to a space, Congress Land, which is one mile square for a section. Number of acres in this section, according to the United States Survey.

CALUMET ROOM
Hammond Public Library

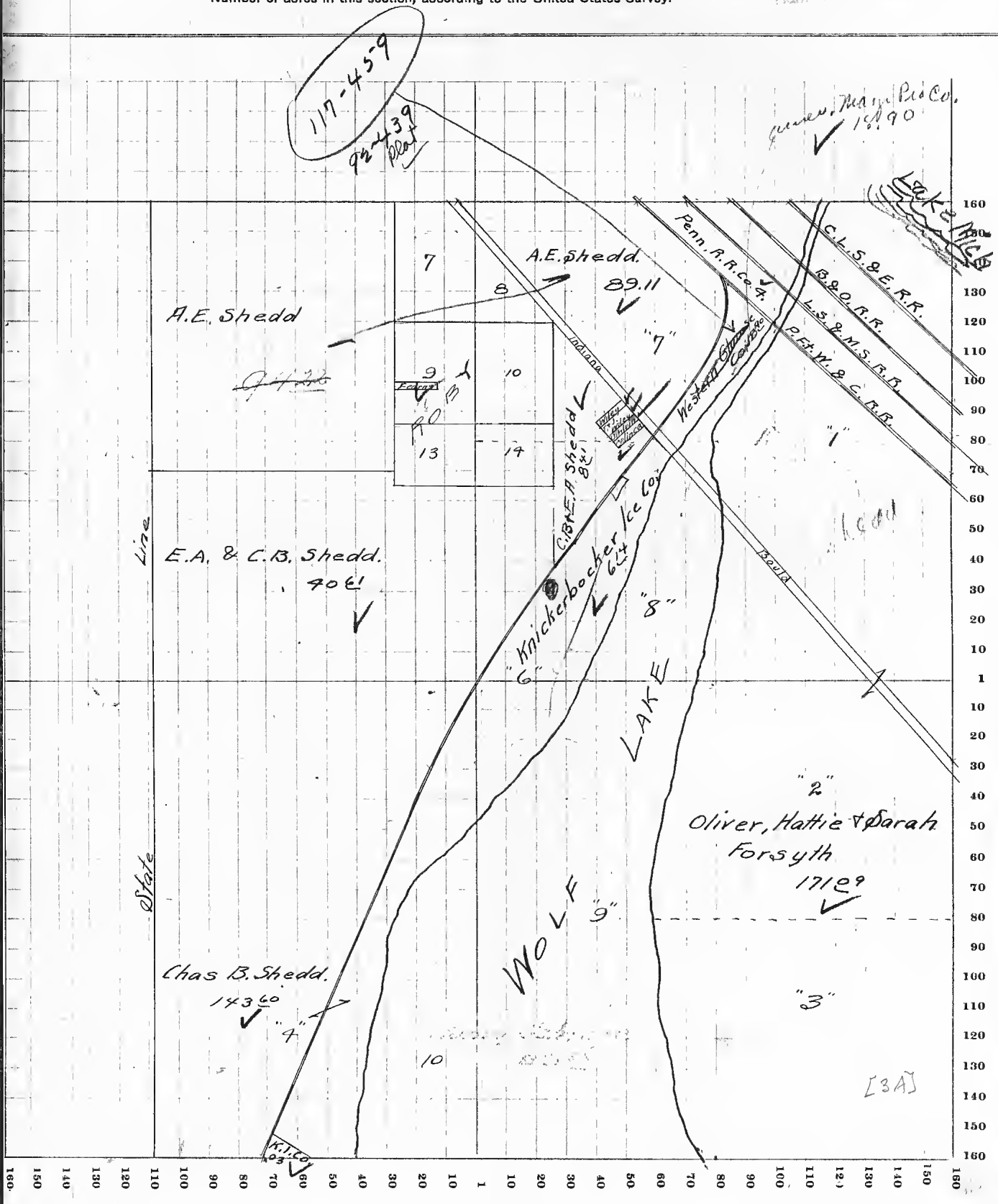

Lake COUNTY, INDIANA, 1911

Assessor's Plat-Book for North **Township, No.** 1

WM. B. BURFORD, BLANK BOOK MFR., INDIANAPOLIS

NAMES OF OWNERS.	Number on Plat.	DESCRIPTION.	Section.	Township.	Range.	Acres	Hundredths.	Value of Lands.	Value of Improvements.	Value Lands & Improvements
John B. Green (Trustee)										
~~Adams Adele F. Ind's~~										
Bass Clara F.	" "									
~~Porter Julia~~	" "	S½ SW	3	36	9	80		✓		
		SW SE				40				
~~Cornwall Ophmans~~ Benton Chas. W.		Pt SE SE				~~26~~ 17	17	✓		
Guaranty Trust Co. of N.Y.		Pt N½ SE				36	78	✓		
		Pt ~~NE~~ S½ N.W.				8	70	✓		
Central Trust Co. of Ill. (Trustees) ~~Reynes Jufo L.~~		N½ NW.				71	28	✓		
~~Massell Edwin D.~~		NE				~~160~~ 150	86 4	✓		
De Wendt Heyliger A.		S½ NW.				~~80~~ 47	~~35~~ 217	✓		
Michigan Cent. Ry Co.		Pt N½ SE				3	25	✓		
		" NW. SW.				37		✓		
		" NE SW.				37	~~19~~ 07	✓		
		" SE SE				4		✓		
		" S½				12	04	R. of Way		
Glennon Edward J.		pt NE. (Dead Hav. Belt RR)				7	38			
		" S½ NW.				18	48			
						[4]				

CALUMET ROOM
Hammond Public Library

SECTION No. 3

1911

Congressional Township No. 36 **. R.** 9

SCALE—Ten rods to a space, Congress Land, which is one mile square for a section.
Number of acres in this section, according to the United States Survey. 636

CALUMET ROOM
Hammond Public Library

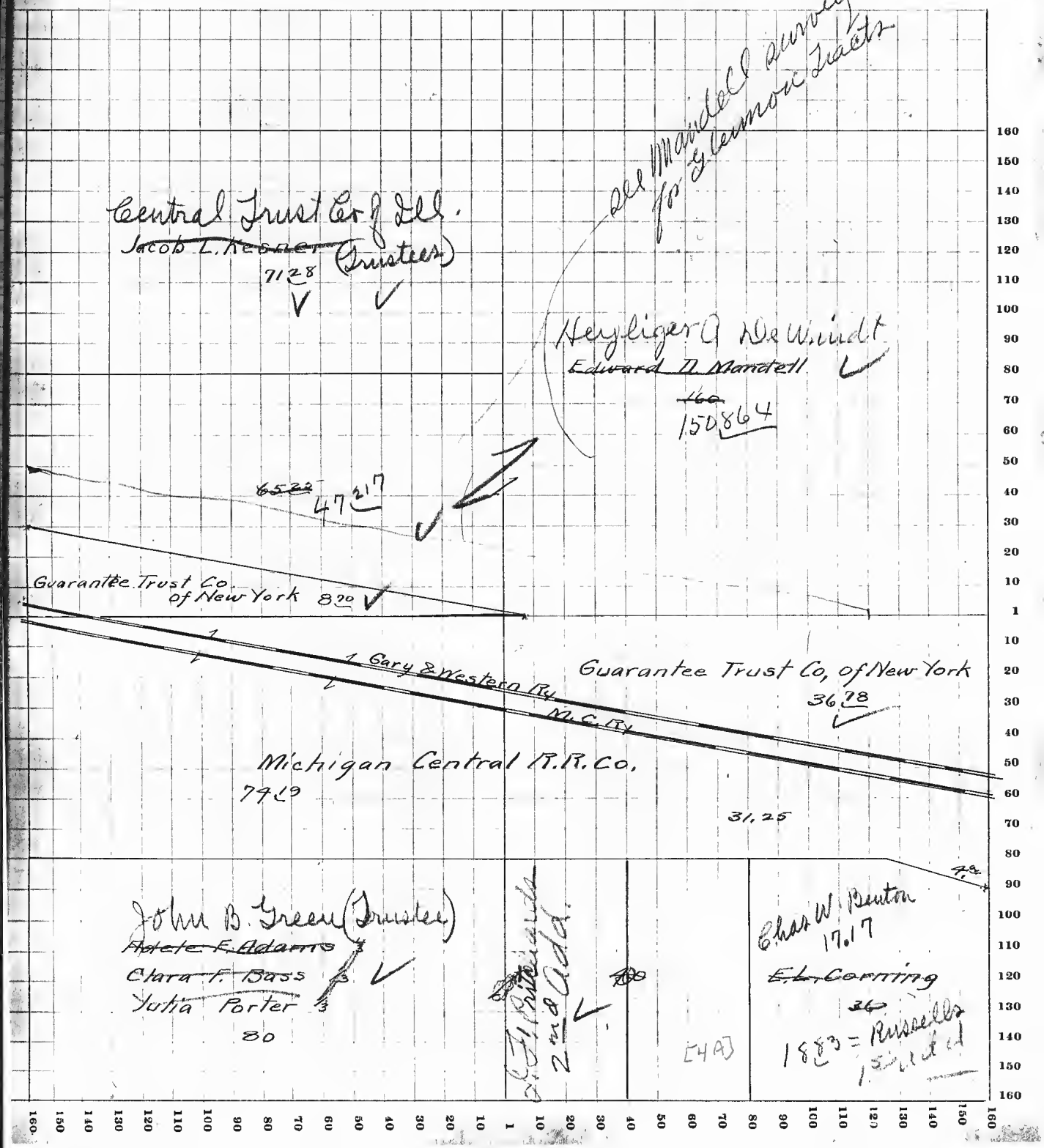

Lake COUNTY, INDIANA, 1911

Assessor's Plat-Book for North, **Township, No.** 1

WM. B. BURFORD, BLANK BOOK MFR., INDIANAPOLIS

NAMES OF OWNERS.	Number on Plat.	DESCRIPTION.	Section.	Township.	Range.	Acres	Hundredths.	Value of Lands.	Value of Improvements.
			4	36	9				
Adams Adele F Und 1/3									
Bass Julia F "									
Porter Julia F. "	"	S½ S½ SE SW				~~10~~ 9	79	✓	
		Pt NW SE				30	75	✓	
		S½ SE				80		✓	
Chic Ind & So. Ry Co		Pt NW SW (Yards)				26	85	✓	
		" SRR NW Refus				2	95	✓	
		" E½ SW SW "				9	76	✓	
Goode Rowland T.		S½ NE SE				20		✓	
Nark Leonora M.		N½ SW SW				12	93	✓	
~~Myatt Gary Lau & Co~~ Myatt Gruche		Mid³ SW SW				12	93	✓	
Ind Harbor Belt RR		Pt N½ N RR Refus				12	32	✓	
"		" " " " "				2	54	✓	
		" NE SW "				1	75	✓	
		" NE SW "				1	50	✓	
		" E¾ SW SW "				3	17	✓	
		" NE SW "				1	99	✓	
		" NW "				21	45	✓	
		" NE SW "				5	25	✓	
Michigan Central Ry Co.		Pt E½ SE				~~18~~ 20	~~89~~	✓	
"		" Sec Refus				~~75~~ 3	~~84~~ 60	✓	
		" NW SE				9	25	✓	
		S R R NE				6	10	✓	
Sears Joseph Estate		S½ NE SW				20		✓	
" " "		SW NW SW				10		✓	
		N¾ SE SW				30		✓	
~~Stuyer Grand J~~ ~~Grand Rudolph~~		Pt NE SW					32	✓	
Guarantee Trust Co of N.Y.		Pt N½ N RR				23	74	✓	
Newhall Franklin		Pt N½ N. J RR.				~~195~~ 195	~~26~~ 26	✓	
							03		
						[5]			

195.26
18.03
213.29

CALUMET ROOM
Hammond Public Library

SECTION No. 4

1911

Congressional Township No. 36, R. 9

SCALE—Ten rods to a space, Congress Land, which is one mile square for a section.
Number of acres in this section, according to the United States Survey. 630 80

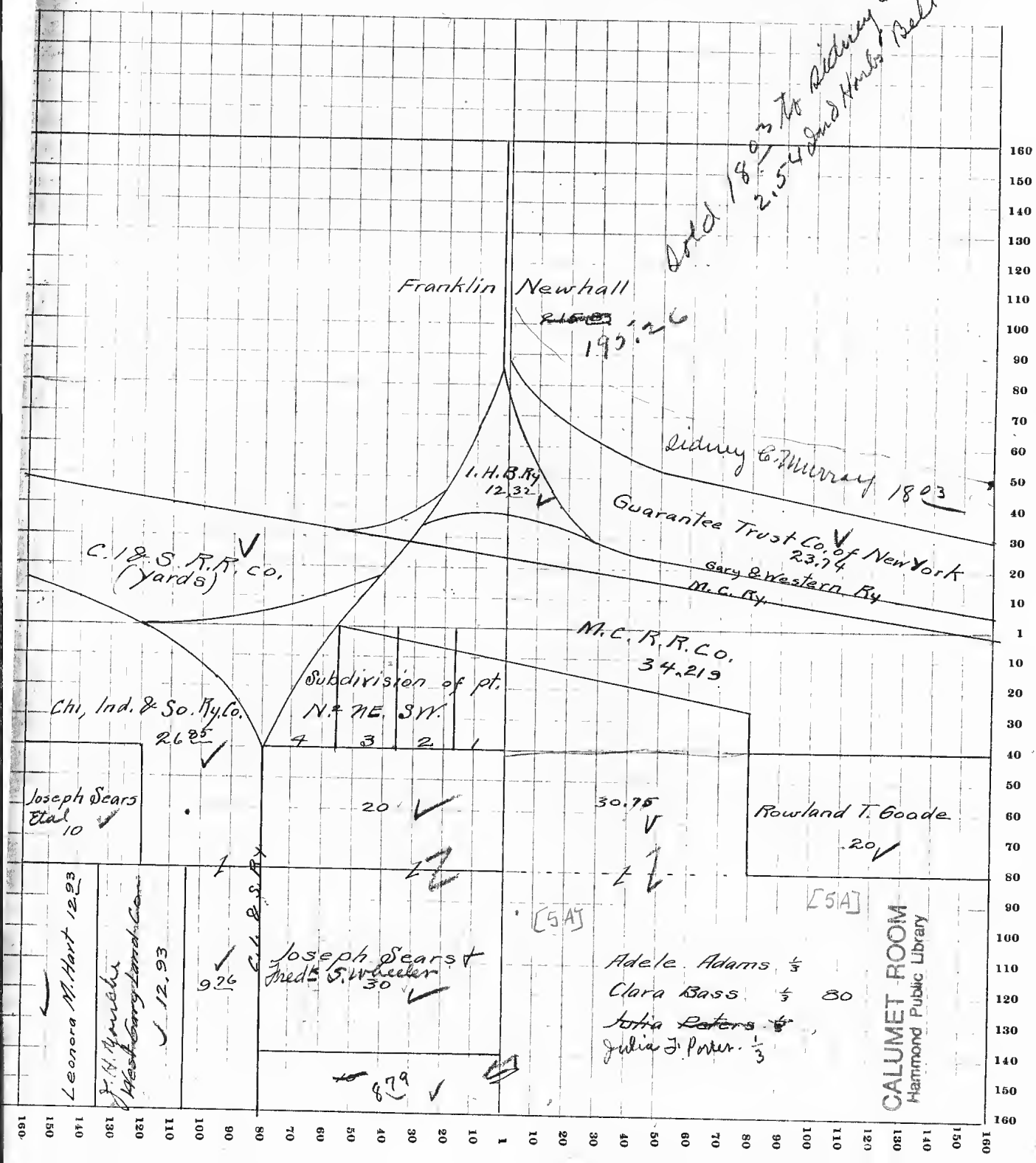

Lake COUNTY, INDIANA, 1911

Assessor's Plat-Book for North **Township, No.** 1

WM. B. BURFORD, BLANK BOOK MFR., INDIANAPOLIS

NAMES OF OWNERS.	Number on Plat.	DESCRIPTION.	Section.	Township.	Range.	Acres	Hundredths.	Value of Lands.	Value of Improvements.
~~Burns Catherine~~		W pt N R R NE NW	5	36	9		86	✓	
Block Emstine		" " "					19		
James Leon C.		" " "					05		
~~J. G. Blackmun Co~~									
~~Nick McCarthy~~		" " "					14	✓	
Geo E Richards + Franklin Newhall		Pt N Ry NE				50	80	✓	
~~Rogers + Bowers~~						~~53~~	~~33~~		
Chic. Ind. + So Ry Co.		Pt E½ NW. NW. (Yards)				10	56	✓	
		E pt E½ SE S Ry "					85	✓	
		N " " " "				3	68	✓	
		Pt S Ry NE NW "				10	26	✓	
		" NE pt SW. NW. "				2	97	✓	
		S Ry NE. "				66	37	✓	
Massman Mamie		Pt E½ NW. NW.					342	✓	
Fisher Lucius G.		E½ SE ex RR				74	47	✓	
Gibson Inez A.		Pt N R R E½ NW. NW.				4	39	✓	
" Chas C.		Pt W½ NW. NW.				1	45	✓	
City of Hammond		Pt NE NE SW.				7	90	✓	
		Pt NW. NW.				1	21	✓	
White Reuben Met al Trustee		Pt NW. SE				37	546	✓	
Terbeck Chas H. Trustee		Pt SE NW.				22	389	✓	
Standard Steel Car Co.		NW SW + SW. SW				68	52	✓	
		S R R. W½ SE NE SW.				1		—	
		Pt SW. NW.					70	—	
		" SW SE + pt SE SW.				59	24	✓	
~~Gillin Wm + Co~~									
~~Johnson Alex H.~~		Pt E½ SE NE SW.				5	264	✓	
						~~2~~	~~25~~		
Bullock Carl + Mc Johson		Pt N R R NW. NE				24	194	✓	
~~Mrs Marie Clyde~~						~~26~~	~~67~~		
~~Hess Joseph + Mr.~~		NW cor E½ NW.				1		✓	
~~Mrs Rebecca Hess + Myron A. Myers~~		W. NW.				33	477	✓	
+ " Henry A.		Pt E½ SE NE SW. (~~Platted~~)				1	59		
		N. R R. W½ SE NE SW. "				3	98		
Steel Car Forge Co		Pt SW. SW. "				3	60	✓	
						~~2~~	~~06~~		
Zimmerman Edgar		Pt W pt N R R NE NW. "					14		
Howell Frank G.		Pt N. R. R. NW. SW.				5	203	✓	
~~Dillion H. Moyche~~		Pt NE. NE. SW.					88	✓	
Peitsch Aug. and Amelia		Pt N½				1	99	✓	
Lid Harb. Belt Ry		Pt N E				2	53	✓	
		" N E				2	446	✓	

CALUMET ROOM
Hammond Public Library

[6]

SECTION No. 5

1911

Congressional Township No. 36 , R. 9

SCALE—Ten rods to a space, Congress Land, which is one mile square for a section.
Number of acres in this section, according to the United States Survey. 632

CALUMET ROOM
Hammond Public Library

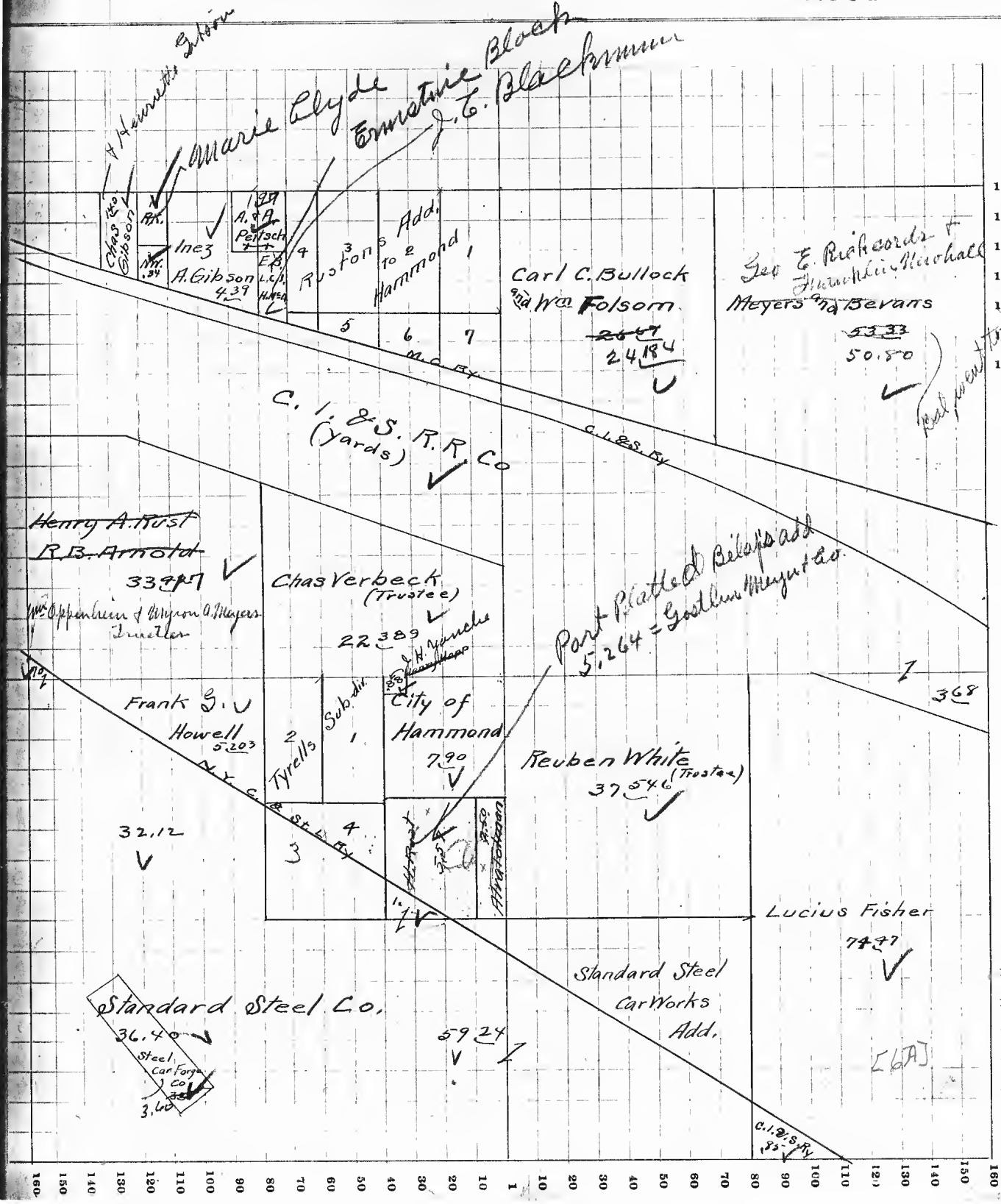

Lake COUNTY, INDIANA, 1911

Assessor's Plat-Book for North Township, No. 1

WM. B. BURFORD, BLANK BOOK MFR., INDIANAPOLIS

NAMES OF OWNERS.	Number on Plat.	DESCRIPTION.	Section.	Township.	Range.	Acres	Hundredths.	Value of Lands.	Value of Improvements.
City of Whiting		Fr SW	5	37	9	3	69	✓	

CALUMET ROOM
Hammond Public Library

SECTION No. 5

1911

Congressional Township No. 37 *, R.* 9

CALUMET ROOM
Hammond Public Library

SCALE—Ten rods to a space, Congress Land, which is one mile square for a section.
Number of acres in this section, according to the United States Survey. 368

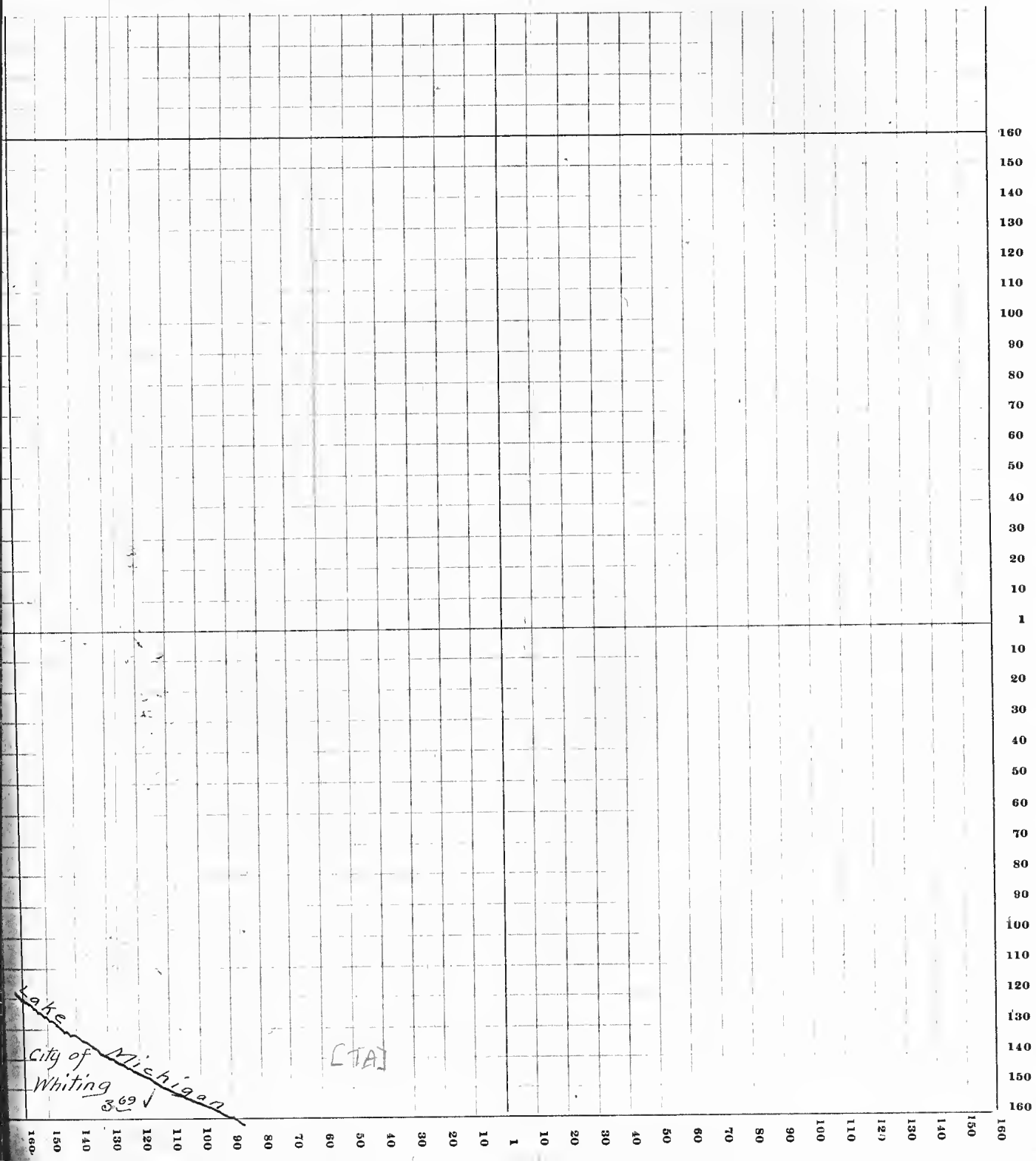

Lake COUNTY, INDIANA, 1911

Assessor's Plat-Book for North Township, No. 1

WM. B. BURFORD, BLANK BOOK MFR., INDIANAPOLIS

NAMES OF OWNERS.	Number on Plat.	DESCRIPTION.	Section.	Township.	Range.	Acres	Hundredths.	Value of Lands.	Value of Improvements.
So Bend & Gary Land Co.		Pt S Ry NE. NE.	6	36	9	2	75	✓	
		Pt SE NE				6	037	✓	
Chic. Ind. & Southern Ry		Pt S R.R NE NE (Yards)				21	16	✓	
Chespeake & Ohio Ry		Pt S½ SW. (Rofw)				4	77	✓	
Hart Marguerite		Mid³ SW. NW.				1		no part assd	
Hammond Realty Co		W¾ N½ SE NW +							
		E½ N½ SE NW.				20			
		S½ SE NW.				20			
		S side SE NE NW.				2	50		
		Pt NE NW.				19	39		
~~Lamont Walters Jr et al~~		Pt S½ SW.				~~4~~ 6	~~92~~ 72	✓	
Standard Steel & Car Co.		All S½ SE (ex Walters Add.)							
		Pt NE (S RR) + 100 wide				20	00	✓	
		par. Erie RR in SW.				172	92	✓	
Chic & Erie R.R.		Pt S½ SW. (Rofw)				~~5~~ 5	~~49~~ 44	✓	
~~Gottlin Meyn & Co.~~		~~Pt S½ SW. NW.~~				~~3~~			
~~Lyndora Land & Imp. Co~~		~~Pt S R.R N½ NE~~				~~13~~	~~72~~		
		~~N½ SW. NW. SE~~				~~5~~			
		~~Pt SW. SE~~				~~9~~	~~50~~		
Youche Eunice		Pt E½ NW				4	50	✓	
~~" Julia A.~~		~~Pt N½ NW. SE~~				~~20~~			
Morris Joseph		Pt S³ S.W. N.W.				8			
Rust Henry A. and		Pt W½ N.E. and							
Rocina Arnold		Pt E½ N.W.				30	50		
" "		S.R.R. N.E. N.E.				11	84		
Moss J. L.		Pt S.W.				10	45	✓	
Central R.R. Signal Co.		S R.R. NE NE				3	844	✓	
Gottlin Meyn & Co.		S 40' Mid ⅓ SW. NW.					44	✓	
						[8]			

CALUMET ROOM
Hammond Public Library

SECTION No. 6

1911

Congressional Township No. 36, R. 9

SCALE—Ten rods to a space, Congress Land, which is one mile square for a section.
Number of acres in this section, according to the United States Survey. 614.88

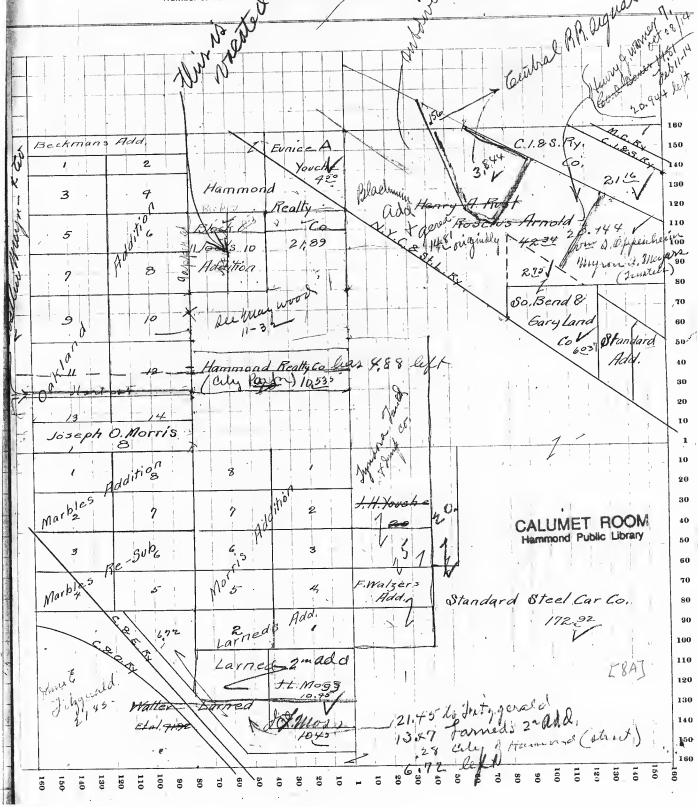

Lake COUNTY, INDIANA, 1911

Assessor's Plat-Book for North **Township, No.** 1

WM. B. BURFORD, BLANK BOOK MFR., INDIANAPOLIS.

NAMES OF OWNERS.	Number on Plat.	DESCRIPTION.	Section.	Township.	Range.	Acres	Hundredths.	Value of Lands.	Value of Improvements.
Chic Lake Shore & Eastern Ry		Pt W½ (R of W)	6	37	9	6	66	✓	
		Pt Lot 1 pt E½				7	45	✓	
Forsyth Oliver O.		Lot 1. NW.				5	21	✓	
" Hattie O. & Sarah L.		Pt W½ SW.				13	96	✓	
City of Hammond		Pt Lot 1				2		✓	
		" "				3	50	✓	
Lake City Water Co.		Pt " 1				1		✓	
Lake Shore & Mich So Ry		Pt E½ SE				11	50	✓	
		Pt W½ SE & Pt E½ S.E.				10	03	✓	
		Pt Lot 2 R of W.				5	28	✓	
Schaaf Richard & Catherine		Pt Lot 1.				1	66	✓	
Baltimore & Ohio R.R.		Pt E½ SE (R of W)				3	32	✓	
		Pt W½ SE. "				5	75	✓	
		All N.R.R. W½ SE.				6	34	✓	
		Pt Lot 2 N.R.R.				5	64	✓	
		Pt NE R of W.				7	24	✓	
Jedinak John		pt pae W½ NW.					17		

[9]

CALUMET ROOM
Hammond Public Library

SECTION No. 6

1911

Congressional Township No. 37, R. 9

SCALE—Ten rods to a space, Congress Land, which is one mile square for a section.
Number of acres in this section, according to the United States Survey.

CALUMET ROOM
Hammond Public Library

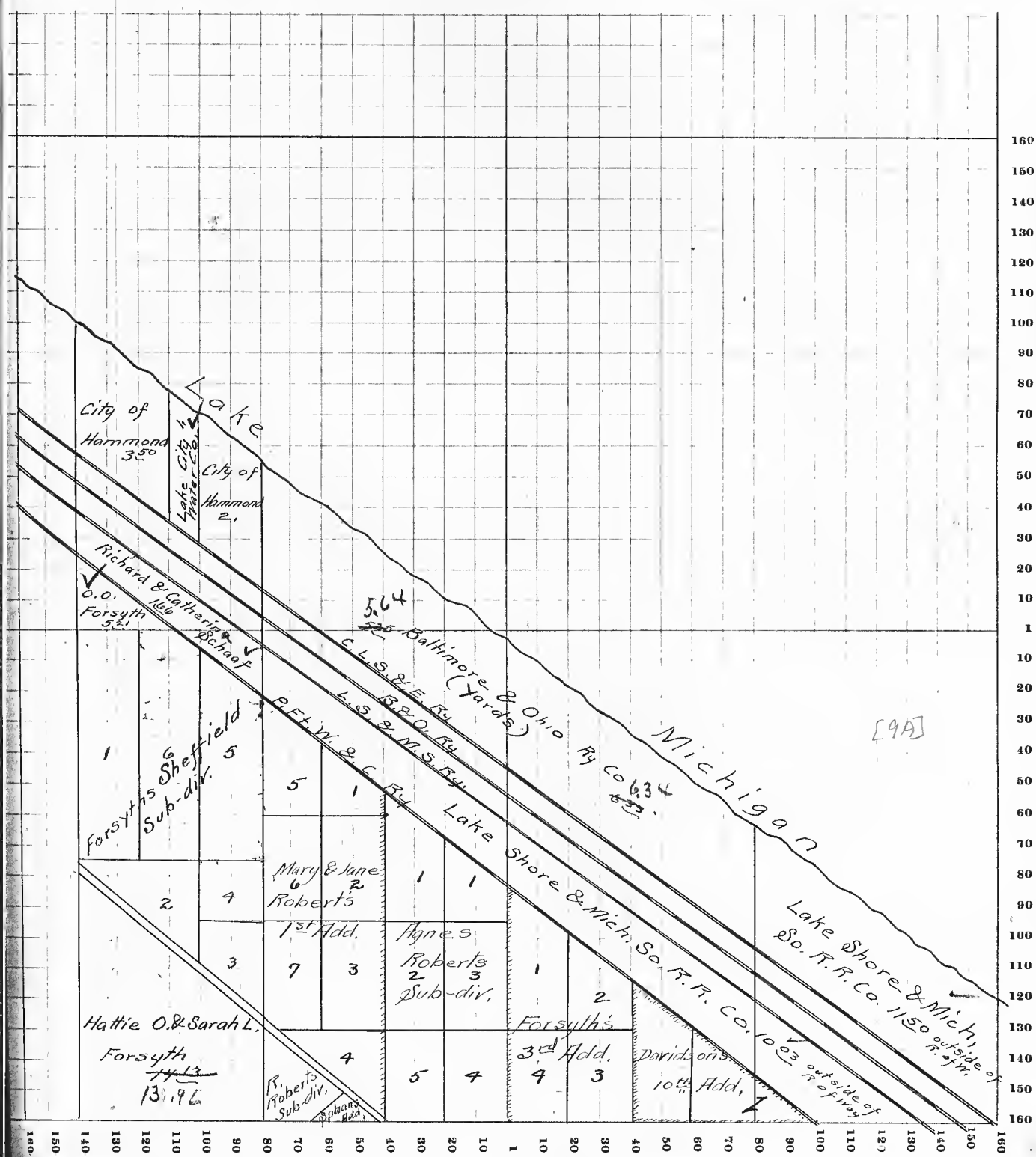

Charles, Eva — Pt W½ SW — .739

Lake

Boss & Kirchner — Pt N½ SW — .995

Smith A M — Pt N½ ~~5 rod~~ — .739

Smith Jas D — Pt N½ S SW — .739

COUNTY, INDIANA, 1911

Assessor's Plat-Book for North Township, No. 1

Rhodes Geo V — Pt W½ NE — 8.165 — 36 R9 Sec 7

NAMES OF OWNERS.	DESCRIPTION.	Section.	Township.	Range.	Acres.	Dollars.	Value of Improvements.	Value of Lands and Improvements.
Woodburn Jas E	Pt N½ NE				13 33⅓			
Wisemann Edw	Pt W½ NE NW				4			
Nenz, James R W	Pt N½ NE				73.33⅓			
Goodrich Jas A Recvr	Pt NW				108	R for		
Brannon Wm & W	Pt W½ NE				13 33⅓			
Alerding Rev Jos H	E½ E½ SE NE	7	36	9	10	✓		
Anderson Bertha	S½ S½ SW SW				10	✓		
Bergwanger Frank	S½ NE SW				16 88⅓ ~~17 70~~	✓		
~~Chas. Chr. Hoenbrecker~~ Christ Hoenbrecker	Pt NW SE & E½ SE +				~~6~~			
"	Pt W½ NE xpt NE NW				9 20	R of W.		
Concordia Evan Luth Cht Assn	Pt NW NW (Cemetery)				18 99 ~~20~~	✓		
Downey Susie McLaughlin	Cont E½ SE				14 13	✓		
De Voe Martin	Pt S R R E½ SE				8 76	✓		
Engel Lida & Henry A	N½ N½ SW SW				10	✓		
Frederick Mrs G.	Pt E½ NE NW				12 50	✓		
Huehn Mary M.	Pt NW NW				6 44	✓		
Neckleman Louis	Xpt S½ SE NW				15	✓		
Nauen Johanna	N½ S½ SW SW				10	✓		
Jarnecke ~~John G~~ Wm & al	Pt E½ NE NW				6 65 ~~6 65~~	✓		
Jarnecke Martha	Pt SW SE				39 29	✓		
King Julius H & Ida J.	N½ E½ N½ SE NE				5	✓		
Larned E. C. ~~Trustee~~ E. S. Jordan	NW NE				40	✓		
~~Lodge of Angan & Masons~~	~~Pt NE NE~~				~~40~~			
Loescher Emma	S½ N½ SW SW				10	✓		
Lamprecht Augusta	S½ SW NE				15 06	✓		
Mott Fred R.	Neu a NW SW				17 36 ~~17 36~~	✓		
~~Mels Mary J.~~	~~Pt NE SW~~				~~20~~			
McLaughlin Philip	N R R E½ SE				35	✓		
Frank	Reside E½ SE				14 19	✓		
Krauss Bertha ~~Holtz Ernest~~	N ½ SW NW				2 50	✓		
Pohl Anna	W½ E½ SE NE				10	✓		
Rampke Fred	E½ E½ W½ SE NE				5	✓		
Rausch Christian M.	W½ SW NW xpt S W NW				25 72	✓		
Schreiber Emil	Pt NW NW				6	✓		
" A & Fr. Muesick	Pt W½ NE NW				7 96	✓		
" Emil	SE SW + pt W½ NE NW				3 30 40	✓		
" Ernest G.	NW SE				36 25	✓		
Oak Hill Cemetery Co	W½ W½ W½ SW				10 ~~20~~			
~~Jacob M. M~~	~~Pt W½ W½ SW~~				~~20~~			
Trustee North Twp	Pt SW SE				7	✓		
Zeisler Sigmond	N pt E½ NE N½ SW NE				4 86	✓		
Lamprecht Chas.	Pt S½ SW NE				2	✓		

CALUMET ROOM
Hammond Public Library

[10]

SECTION No. 7

1911

Congressional Township No. 36, R. 9

SCALE—Ten rods to a space, Congress Land, which is one mile square for a section.
Number of acres in this section, according to the United States Survey. 611.24

CALUMET ROOM
Hammond Public Library

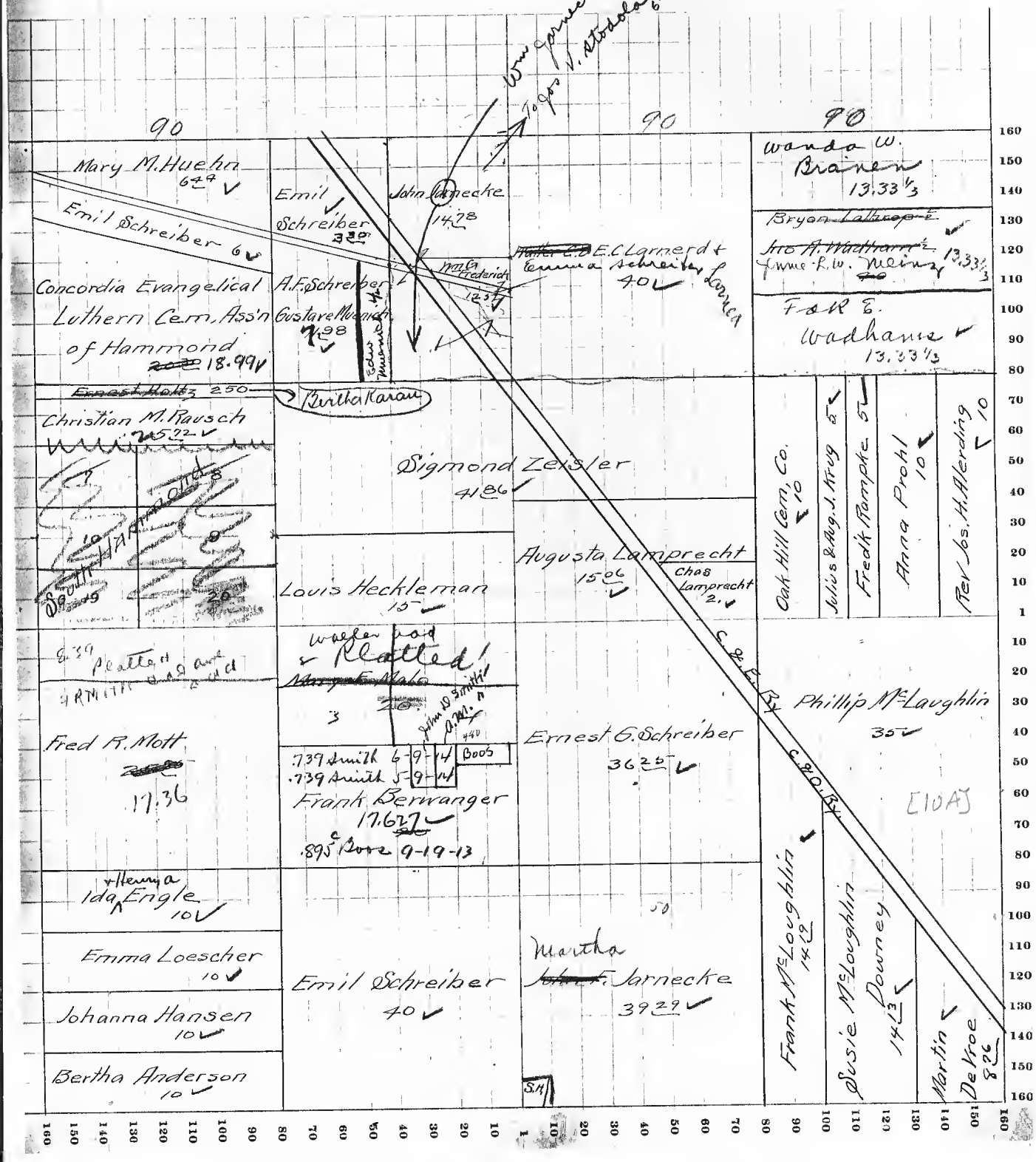

Lake COUNTY, INDIANA, 1911

Assessor's Plat-Book for North Township, No. 1

WM. B. BURFORD, BLANK BOOK MFR., INDIANAPOLIS

NAMES OF OWNERS.	Number on Plat.	DESCRIPTION.	Section.	Township.	Range.	Acres	Hundredths.	Value of Lands.	Value of Improvements.
Wolcko, Jos & anna							07	✓	
LaKalos, Peter & Mary							07	✓	
Dragoyt, Samuel & M		"					11	✓	
Benford Thos & Hugh		Pt SE NE					06	✓	
Harr Fred W. &			7	37	9				
Michele Nutim		Pt SE NE					10	✓	
~~Yoncho J. H.~~ Fred		"					07	✓	
Garvin Catharine.		"					07	✓	
Gilmurday Ida, Chilla, Jos J		"					07	✓	
Krbeck, Andrew B		"					07	✓	
Griffiths David & Anna		"					07	✓	
Goldrick Miles & Lilly C.		"					07	✓	
Natt Henry		"					07	✓	
Tessler Saul & Mrs Porter.		"					12	✓	
~~Lacey P. J. & Jamel C.~~		"					~~07~~		
Lenen Margaretta		"					07	✓	
ward, Jno & anna ~~Simon John M.~~		"					07	✓	
Spangler ~~Keller Geo.~~ Jos E. & O		"		(33 X 125')			07	✓	
Schrage, Henry ~~Meyers W. H.~~		"					07	✓	
Marchok, Steve & ~~Orach Alvina~~ S.		"					07	✓	
Porter Wm J. & Eliza A.		"					08	✓	
Pecenj Fred		"					07	✓	
Rehna Chas & Rose		"					07	✓	
Part Reshan Nicklos		" (Pt of Robar Add!)					07	✓	
~~" Steven & Lorenie~~		"					~~36~~		
Backo, Jos & Sophia ~~LaKalos Peter & Mary.~~		"					06	✓	
Frankowski, Konstanty ~~Sabinsky August~~		"					07	✓	
Dillon Michael & Minne		"					07	✓	
Travers E. L. & Rose		"					07	✓	
Vater Wm E.		"					19 ~~25~~		
Valor Wm ~~Henzel Franz~~		"					60	✓	
Davidson Chas &		"					36	—	
~~Wenzel Frank~~		"							
Wells Horace S.		"		(25 X 125')			07	✓	
Zweig Wilhelm.		"		(50 X 120')				✓	
Fischrupp John J. & Mary		"		(25 X 125')			07	✓	
~~Jopper Thomas C.~~		"					~~07~~		
Wachem Robert & ~~Lindeman Joseph~~		—		(50 X 125')			07	✓	
Neistenfeld Aug & Sophia		"		(50 X 75')					
~~Rieger Margaretta~~		"					~~09~~		
Mullany P. & B.		"					07	✓	
Davidson Chas.		"					08	✓	
~~Falkenthal Aug~~		"					23 ~~30~~	✓	

CALUMET ROOM
Hammond Public Library

SE. NE. SECTION No. 7.

1911

Congressional Township No. 37 . R. 9

CALUMET ROOM
Hammond Public Library

SCALE—~~Ten~~ 2½ rods to a space, Congress Land, which is one mile square for a section.
Number of acres in this section, according to the United States Survey. 50386

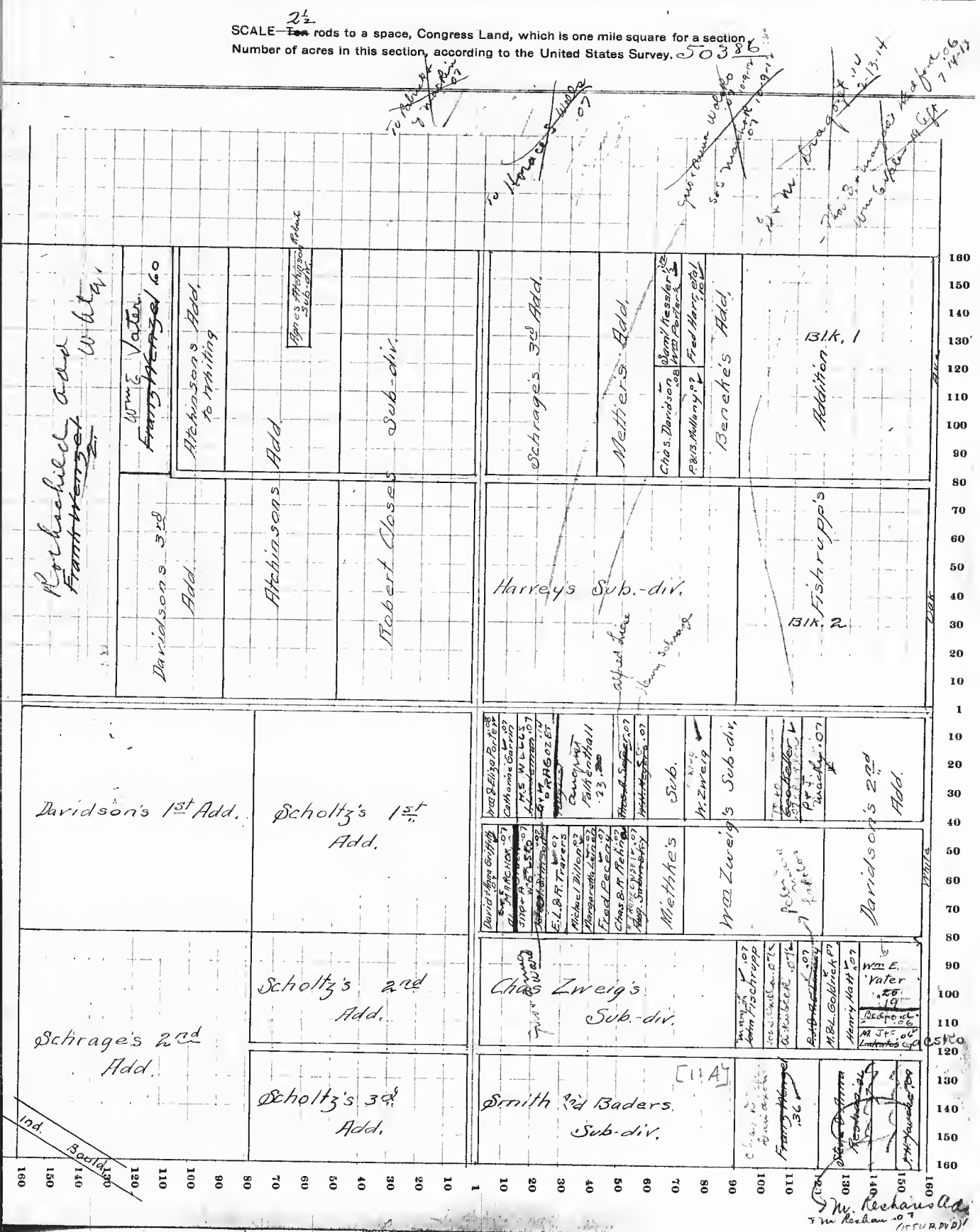

Lake COUNTY, INDIANA, 1911

Assessor's Plat-Book for North **Township, No.** 1.

WM. B. BURFORD, BLANK BOOK MFR., INDIANAPOLIS.

NAMES OF OWNERS.	Number on Plat.	DESCRIPTION.	Section.	Township.	Range.	Acres	Hundredths.	Value of Lands.	Value of Improvements.	Value Lands & Improvements
Alerding Rt Rev		W½ N½ SE & pt SE & pt N½ SE	7	37	9		81 75	✓ ✓		
Fisher Annie K.		Fr SW NW & SE NW.	7	37	9	69	80	✓		
		Lots 1 & 2 Fr SW.				136	74	✓		
Forsyth Oliver O. H. & A.		Pt Frac. NW NW.				9	80	✓		
		Pt N½ NE.				29	92 ✓			
" Henry P.		Lot 4 or Fr. S½ SE.				~~60~~ 60	24	✓		
" Hattie O. & Sarah L.		Pt Fr NW NW.				20		✓		
Ind. Harbor Belt R.R.		Pt Lot 3.				39	0	✓		
		" " 1 & 2.				62	7	✓		
P. Ft. W. & C. R.R. Co.		Pt NE NE				15	0 ✓			
		Pt NE				12	5 ✓			
Public Library Board of Whiting		Pt NE NE					45.			
Latiak John		Pt SW.				25 X 122 Ft.				
School Town of Whiting		Pt NE NE					50			
Town of Whiting		Pt Sec					14 ✓			
~~Scancik Joseph~~ & Meyer L. & Grand J.							26			
~~Frank Mahalchik~~		Pt SE					35			
Forsyth Geo W.		Pt Lot or frac. N½ SE				47	77 ~~50~~	✓		
" Carrie E.		Pt " 3 " " " "				11	30	✓		
						[12]				

CALUMET ROOM
Hammond Public Library

SECTION No. 7 EX. SE. NE.

1911

Congressional Township No. 37 . R. 9

SCALE—Ten rods to a space, Congress Land, which is one mile square for a section.
Number of acres in this section, according to the United States Survey. 503 86

CALUMET ROOM
Hammond Public Library

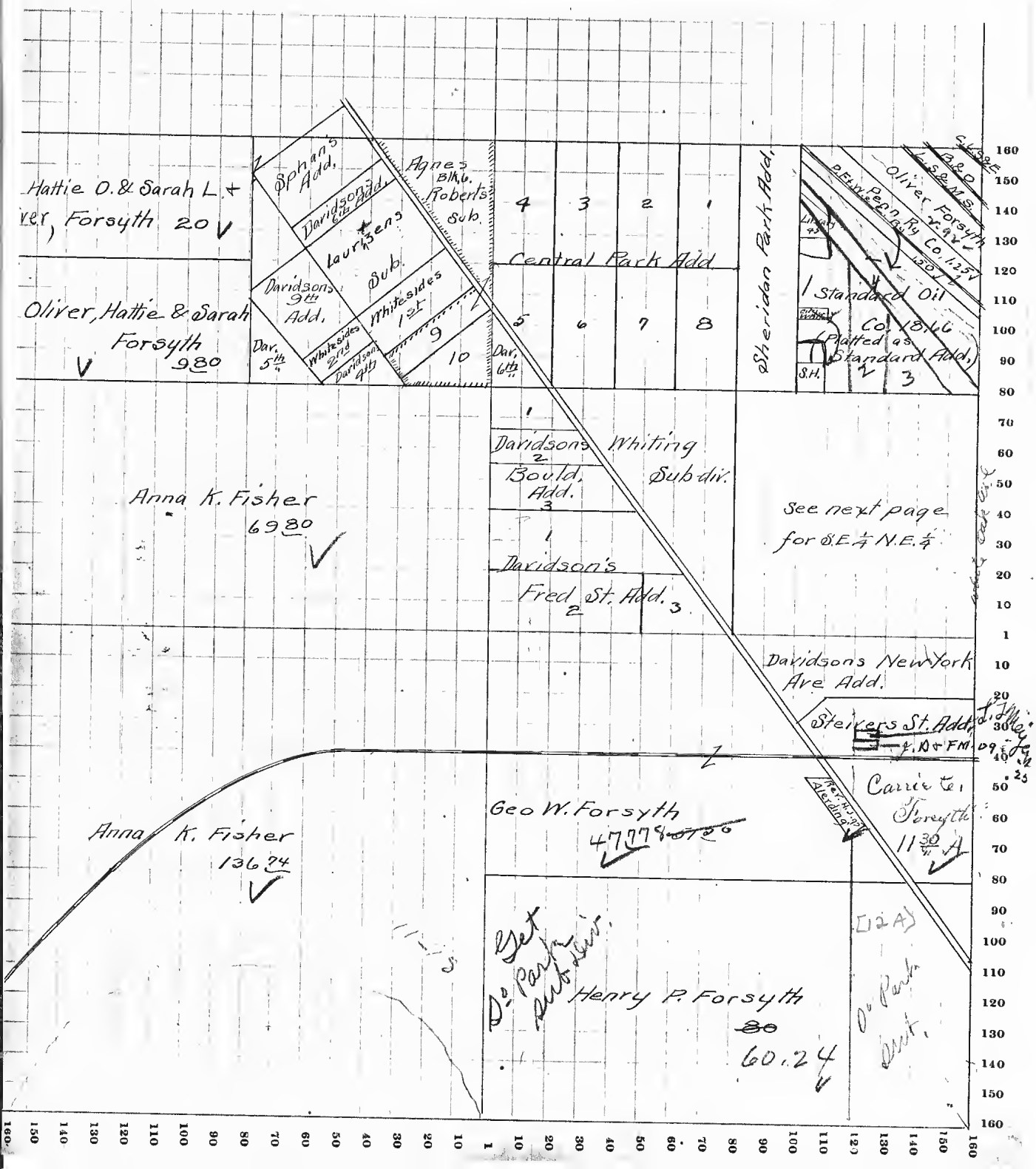

Lake COUNTY, INDIANA, 1911

Assessor's Plat-Book for North Township, No. 1

36 R 9 Sec 8

WM. B. BURFORD, BLANK BOOK MFR., INDIANAPOLIS.

NAMES OF OWNERS.	Number on Plat.	DESCRIPTION.	Section.	Township.	Range.	Acres	Hundredths.	Value of Lands.	Value of Improvements.	Value of Lands and Improvements.
Baumeister Ny C.L.		NW NE SW	8	36	9	10		✓		
Nopp ~~Henry~~ William		W½ N½ E½ NE NE SW				1	25	✓		
" "		E½ SE NE NE SW				1	25	✓		
Chespeake & Ohio Ry		Pt W½ S½ E½ NE NE SW					63	✓		
		Pt SW SW					79	✓	R. of W.	
Diederick John		N½ S½ NW SW				10		✓		
Erfurth Louisa		Pt W½ & Pt E½ SW SW				22	16	✓		
Greenwood Cemetery Co		(Hy Glendening) W½ W½ W½ SW NW				5		✓		
~~Hopp Helmuth~~		~~S½ S½ NW SW~~				~~10~~				
~~" Frauer Aug & Lida~~		~~N Pt E Pt SW SW~~				~~5 84~~				
Indiana Land Co		Pt NE				151	14	✓		
		E½ NW				77		✓		
Hammond Realty Co		S½ NE & SE SW				120		✓		
Lathrop Bryan ~~Hy Lin~~										
~~Wadhams John A~~		NW NW				40		✓		
Monster Jacob Henderka		~~W½~~ W½ E½ SW NW				10		✓		
~~" Anton~~		~~E½ W½ E SW NW~~				~~5~~				
~~Hasting William J~~		Spt E Pt SW SW				9	31	✓		
McLaughlin ~~Phillip~~ Mary H.		SE NE SW				10		✓		
" "		N½ NE NE SW				5		✓		
~~Miklosy Rafter John~~ Aladar & Rosa		E½ NE NE NE SW				1	25	✓		
McLaughlin Phillip		N½ NW SW				20		✓		
St. Michael's Polish Cath. Cemetery Ass.		E½ W½ SW NW				~~10~~ 7	671	✓		
Piper John S.		W½ E½ NE SE				10		✓		
" Jennie		E½ E½ NE SE				10		✓		
Rademacher Rev Jos.		E½ W½ N½ SW NW (Cemetery)				5		✓		
Schreiber Emil		NW SE				40		✓		
Smith Thomas		W½ NE SE				20		✓		
Schultz Mathias		W½ S½ E½ NE NE SW					~~63~~ 67	✓		
Standish Chas. A.V.		SW NE SW				8		✓		
Thornton Elijah B.		E½ E½ SW NW				10		✓		
Chic. Ind. & So. R.R.		Pt E½ NE				6	37	✓		
Davidson Chas D		Sec "F" Cemetery				2	19	✓		
Hopp Herman		Pt SW SW & Pt [illegible]				1	946	✓		
" August		" NW SW				3	33	✓		
" Carrie		" SW NW				1	946	✓		
		" NW SW				3	33			
		" SW NW				1	946	✓		
		" NW SW (Rotary)				3	33			

CALUMET ROOM
Hammond Public Library

[13]

SECTION No. 8

1911

Congressional Township No. 36, R. 9

SCALE—Ten rods to a space, Congress Land, which is one mile square for a section.
Number of acres in this section, according to the United States Survey. 640.

CALUMET ROOM
Hammond Public Library

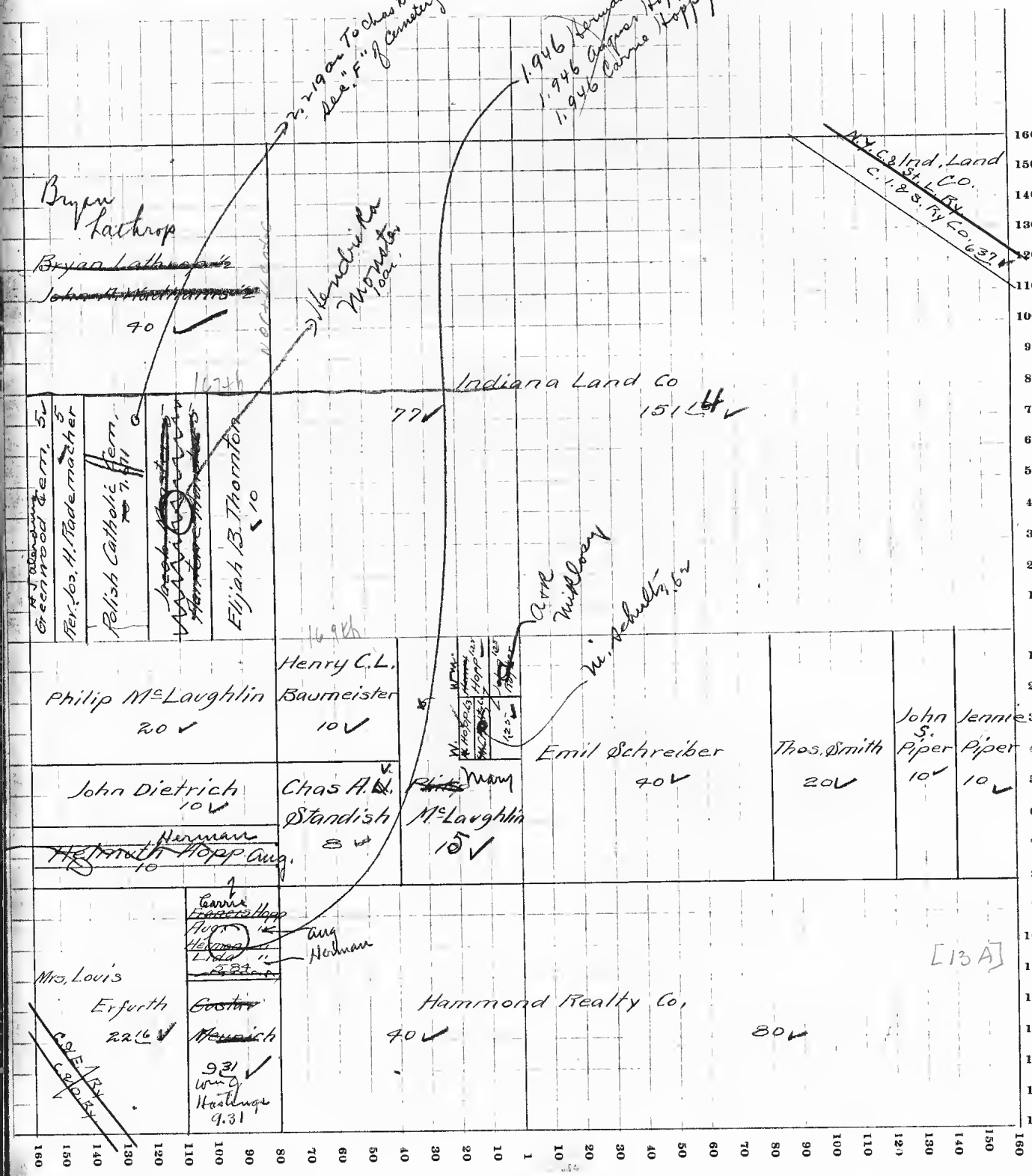

Lake COUNTY, INDIANA, 1911

Assessor's Plat-Book for North **Township, No.** 1

WM. B. BURFORD, PLANK BOOK MFR., INDIANAPOLIS

NAMES OF OWNERS.	Number on Plat.	DESCRIPTION.	Section.	Township.	Range.	Acres	Hundredths.	Value of Lands.	Value of Improvements.	Value of Lands and Improvements.
Ahrens R.P.		Pt Lot 4 in E½ SE	8	37	9	17	09	✓		
Bodney John	9	Pt SW.					07	✓		
Ind Harbor Belt R.R.		Pt SW & pt NW. R of W.				2	20	✓		
Cox Ann	7	Pt SW.	(25 x 122)				07	✓		
Eggers Henry D. Est.		Pt Lot 4 in E½ SE.				12	17	✓		
City of Whiting		Pt NW. NW.				10	92	✓		
		~~Pt NW. NW.~~					~~40~~			
Klein John ~~Franciscovich Konstantin~~	19	Pt W½ SW.	(25 x 125)				07	✓		
Gourley Indiana Gas & Elec Co ~~Geist Clarence~~		" "					40	✓		
Harmes Christopher	~~18~~	" SW. NW.					1.37 ~~1.77~~	✓		
Kozaick Michael & Emi		" " "					12	✓		
L. S. & M. S. Ry		Pt Lot 4 in E½ SE				4	61	✓		
Dreesen August & Mary L. ~~Hogit Nathan & Mar Hogitz~~	17	" SW. NW.	(50 x 125)				14	✓		
Palko Morris ~~Nelle Ind Brg Co.~~	10	" W½ SW.					33	✓		
~~Smith Ind J.~~	~~5~~	~~" SW.~~	~~(25 x 125)~~				~~07~~			
Putnam Mrs E & Jennie E	12½	" SW. NW.	(25 x 125)				14 ~~07~~	✓		
P. Ft W & C. Ry.		" NW. NW.					94	✓		
		" SE SE				5	91	✓		
Rakatzki Anna	8	" SW.	~~25 x 122~~				14 ~~07~~	✓		
		~~" SW.~~					~~14~~			
~~Schrage Herman~~		~~" SW NW & Ry.~~					~~14 10~~			
Kowal, Jakub & Agnieszka	1	" SW. SW.					07	✓		
Standard Oil Co.		" NE NW.					165			
		" SE NW.				29	97			
Pls N 69.79		" SW. NE					60			
Pt N 3.95		" NW. SW				24	21			
Pt S 159.05		" NE SW				36	95			
		" NW. SE				31	32			
		" NE SE				4	95			
		" SW. SW.				23	30			
		" SE SW.				38	82			
		" SW. SE				38	53			
		" SW. NW					46			
		" NW NW					~~37~~			
Ind Pipe Line Co.		" SW. SW.					84	✓		

(SEE NEXT PAGE.)

[14]

CALUMET ROOM
Hammond Public Library

SECTION No. 8

1911

Congressional Township No. 37 . R. 9

SCALE—Ten rods to a space, Congress Land, which is one mile square for a section.
Number of acres in this section, according to the United States Survey.

CALUMET ROOM
Hammond Public Library

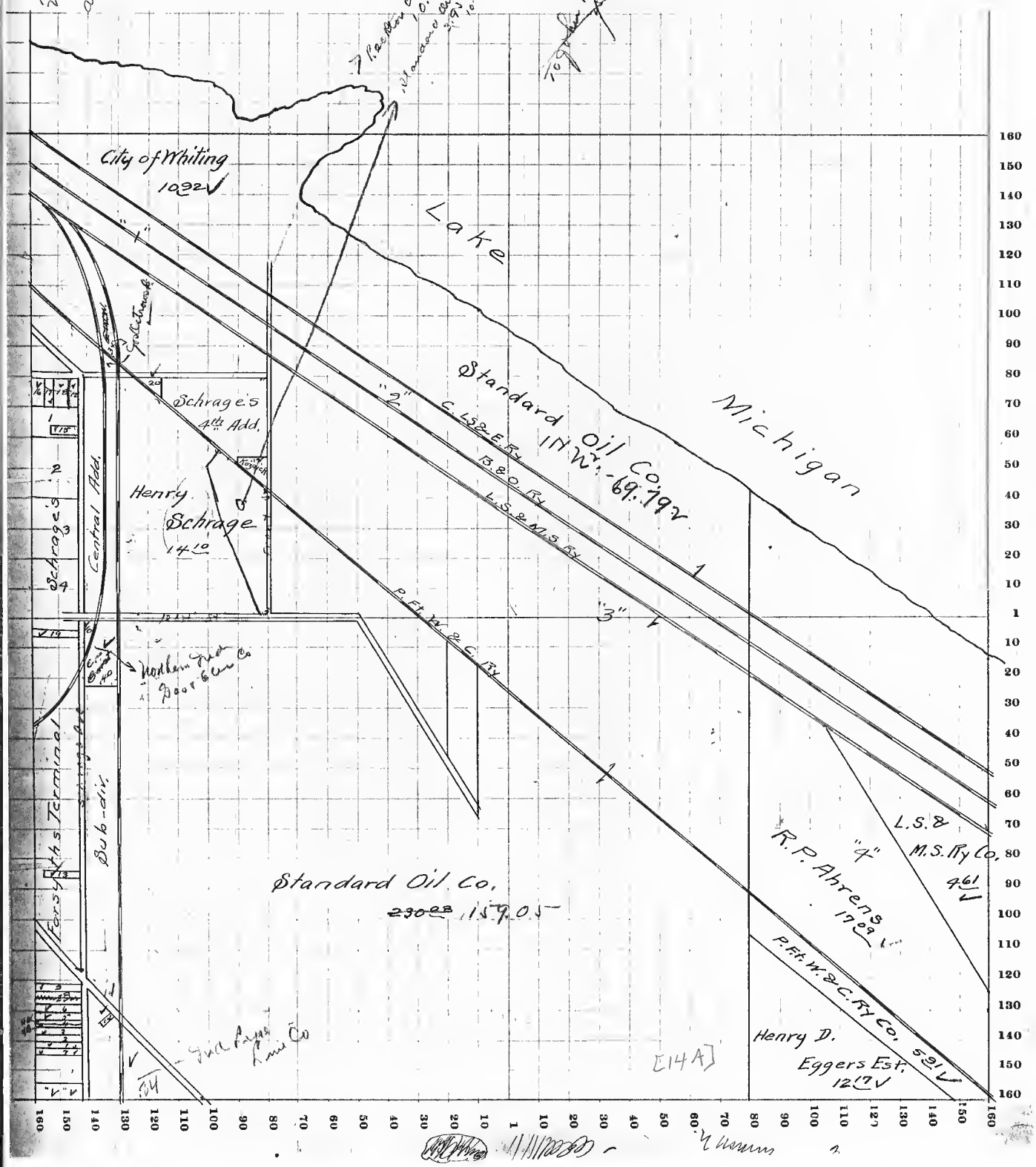

Lake COUNTY, INDIANA, 1911

Assessor's Plat-Book for North **Township, No.** 1

WM. B. BURFORD, BLANK BOOK MFR., INDIANAPOLIS

NAMES OF OWNERS.	Number on Plat.	DESCRIPTION.	Section.	Township.	Range.	Acres	Hundredths.	Value of Lands.	Value of Improvements.	Value of Lands and Improvements.
Szudzinski Julius	[illegible]	Pt SW. SW.	12	36	10		07	✓	No such Land	
Sosnowski Hedwig	14	" SW. SW.					05	✓		
Smialek Jno & Barbara	13	" W½ SW.					07	✓		
~~Hajda John~~ Zajac Michael & Mary	6	" SW.					07	✓		
~~Szymanski John~~ Gancrow Wojciech	3	" SW. SW.	(25 x 122)				07	✓		
~~Thompson Osborn~~ Rozasmith Anna	16	" SW. NW.	(25 x 125)				07	✓		
Tomastick Geo.	20	" SW. NW.					06	✓		
Gordon Robt & Sophia	"V"	" W½ SW.					35	✓		
Ostrowski Joseph	21	" NW. NW.					34	✓		
Beckton Chemical Co		Pr SW NW				10	15			
Latiak Jno	5	Pr SW	25 x 122				07	✓		
Szymanski, Michalena	4B	Pr SW					07	✓		
Benafin, Anna	4a	Pr SW					07	✓		

[15]

CALUMET ROOM
Hammond Public Library

SECTION No.

CALUMET ROOM
Hammond Public Library

1911

Congressional Township No. . R.

SCALE—Ten rods to a space, Congress Land, which is one mile square for a section. Number of acres in this section, according to the United States Survey.

NW 12-36-10

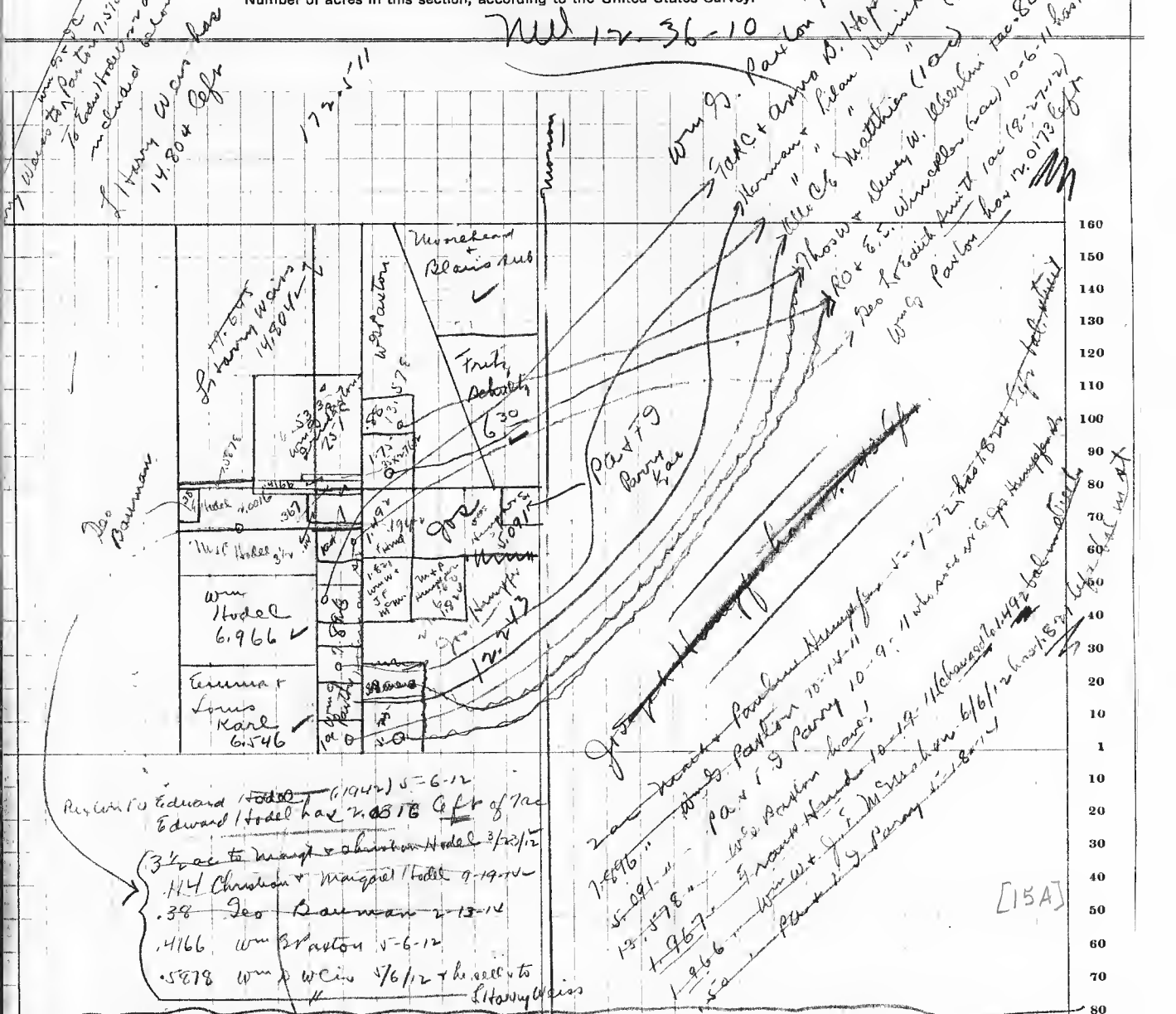

Paxton Wm S	Pr NW	12.0173	Oberlin Thos W + Dewey W Pr NW		.88
" " " Ima C	"	7.01	Winckler, RO + ES		1.75
Humpfer Jos Sr		5.091	Bauman Geo		.38
" Jos		12.243	Hodel, Margt + Christian		3.06
Smith Bertha Faith		1.	Humpfer Matt + Pauline		1.824
Hopmann Frank C + Anna B		1	Hammond Frank		1.492
Heinke, Herman + Lida		2	McMahon Wm W + J F		1.821
Matthias Otto Chas		1	Parry P A + T C		.50

COUNTY, INDIANA, 191

Assessor's Plat-Book for *Township, No.*

WM. B. BURFORD, BLANK BOOK MFR., INDIANAPOLIS

NAMES OF OWNERS.	Number on Plat.	DESCRIPTION.	Section.	Township.	Range.	Acres	Hundredths.	Value of Lands.	Value of Improvements.
			8	37	9				

CALUMET ROOM
Hammond Public Library

E15

SECTION No. 8

1911

Congressional Township No. 37 , *R.* 9

SCALE—Ten rods to a space, Congress Land, which is one mile square for a section.
Number of acres in this section, according to the United States Survey.

CALUMET ROOM
Hammond Public Library

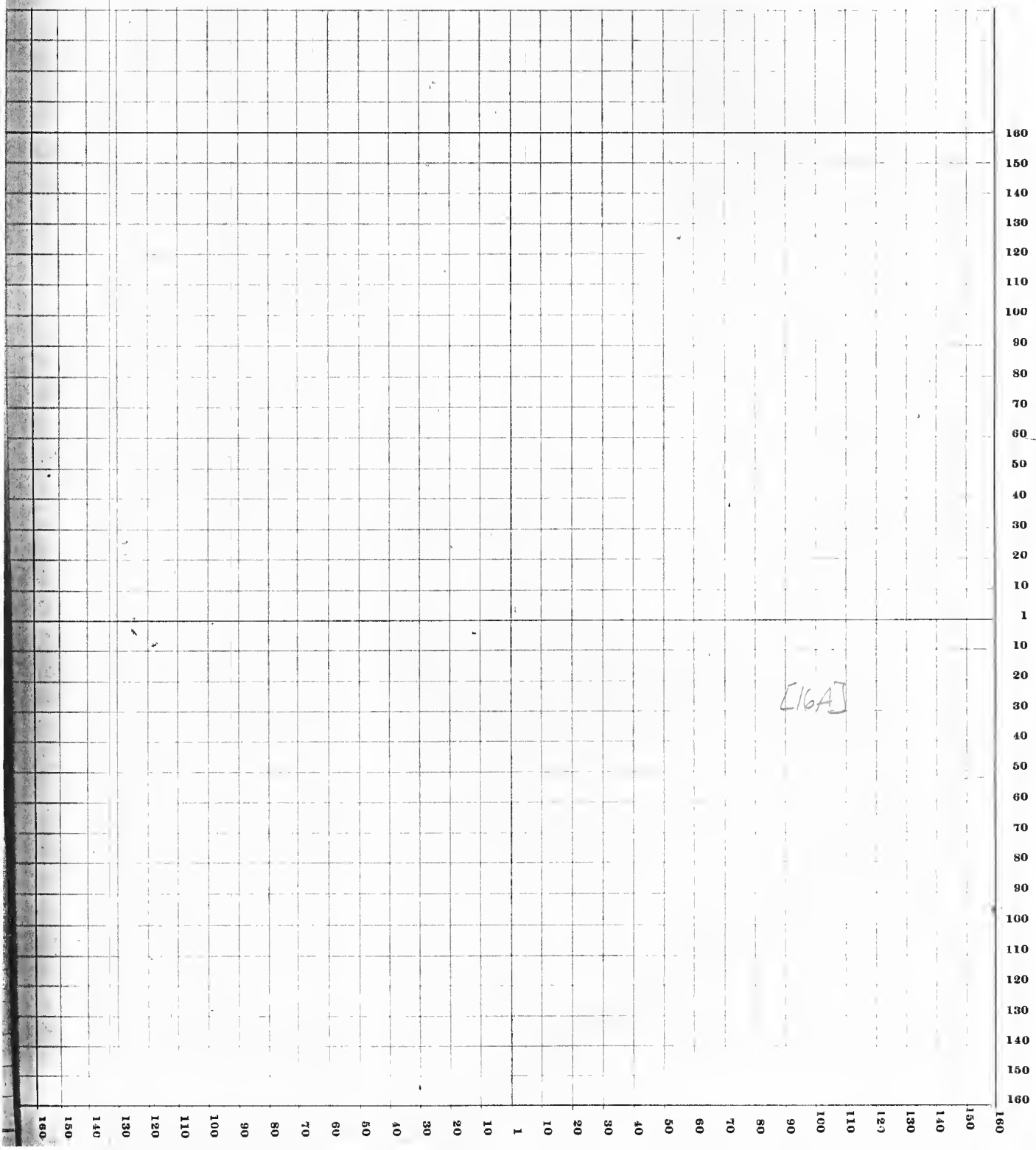

Lake COUNTY, INDIANA, 1911

Assessor's Plat-Book for North **Township, No.** 1
36 R 9 Sec 9

WM. B. BURFORD, BLANK BOOK MFR., INDIANAPOLIS

NAMES OF OWNERS.	Number on Plat.	DESCRIPTION.	Section.	Township.	Range.	Acres	Hundredths.	Value of Lands.	Value of Improvements.	Value of Lands and Improvements.
Ind H. Beet Co		Pt W				29	16	✓		
Adams Adele F. Und 1/3										
Bass Clara F. " "										
Porter Julia F. " "		N½ NE	9	36	9	80		✓		
Buttner Joseph		Pt NE SW.				4		✓		
		SE cor SW SE				4		✓		
Bashschmidt Emma A.		Pt NW NE SW.				3	50	✓		
Benda John ~~Pt John Hill~~		Pt W½ E½ SW SW.				1		✓		
Chick Mary J.		E½ E½ SW SW + Pt SW SW				7	78	✓		
Florence Moran Daniel		E½ W½ SW SW + Pt SW SW				16	25	✓		
~~Crumpacker Peter~~		Pt E½ NW.				19	43	✓		
Chic. Ind. + So Ry Co		Pt NW NW.				9	48	✓		
		Pt W½ NW. (R of W)				4	91	✓		
Dedelow Wm		~~N cor SW~~ Pt E½ S.W.				5	75	✓		
		~~Fr pt NE SW~~					19			
Goethm Meyn + Co.		Pt W½ E½ NW SW.				1		✓		
Wiegusch Rev SS ~~Fred Trustee Ch of Christ~~		Pt SE NW.				10		✓		
Gorman F. F. + Lizzie E.		Pt SE NW.				3	66	✓		
Grapp Gustav + Anna		Pt NW SE				1	83	✓		
Hopp Henry		N side NE SW.				1		✓		
		W½ SW SE NW.				3	75	✓		
		Pt E½ E½ NW SW.				6		✓		
		" SW NW SE					27	✓		
Hess Joseph J.		Pt NW SE				2		✓		
Hartman Fred + Wm.		Fr S½ NE				75	40	✓		
Hess Albert A.		Pt SW SE				2				
" ~~Frank~~ Martha E.		SW cor SE				13	60	✓		
" Elizabeth		Pt NW SE				26	58	✓		
		Fr pt NE SW				2	15	✓		
		Pt E½ SW SE				11	75	✓		
		Pt NW SE.					42			
Gook Albert Pt Mary		S R.R. S½ NE				1	12	✓		
~~Hacke Anna~~		Pt SW SE					64	✓		
Hann Jacob D.		N side NE NW SE SW.				1		✓		
Indiana Land Co.		Pt W½ NW.				39	12	✓		
~~Kriner Katherine~~		~~NW cor NE SW.~~								
Lake County		N side N½ NE SE (Cemetery)				4		✓		
		SEE NEXT PAGE								

CALUMET ROOM
Hammond Public Library

[17]

SECTION No.

1911

Congressional Township No. 9 **R.** 36

SCALE—Ten rods to a space, Congress Land, which is one mile square for a section.
Number of acres in this section, according to the United States Survey.

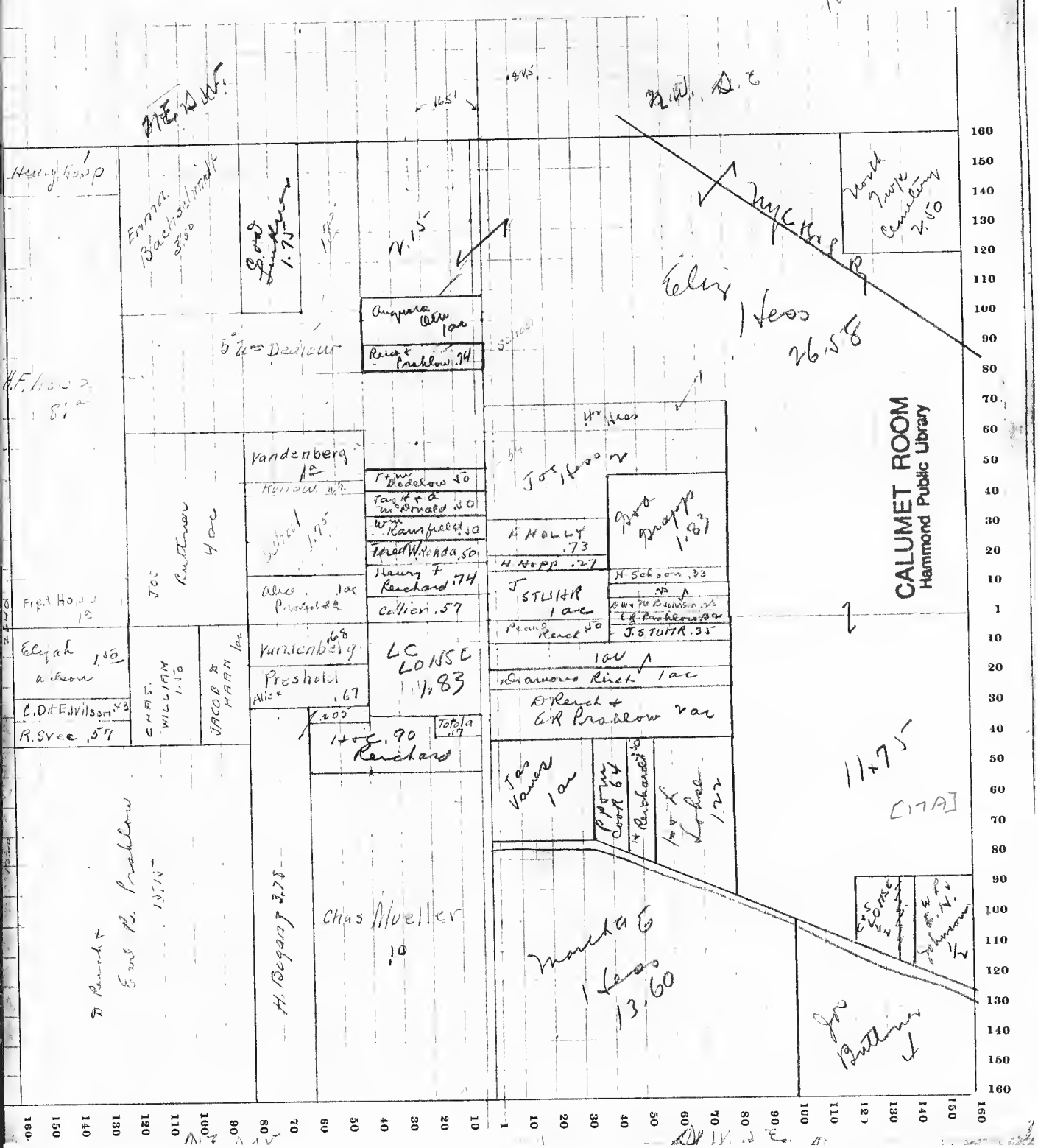

Lake COUNTY, INDIANA, 1911.

Assessor's Plat-Book for North Township, No. 1
36 R 9 Sec 9

WM. B. BURFORD, BLANK BOOK MFR., INDIANAPOLIS

NAMES OF OWNERS.	Number on Plat.	DESCRIPTION.	Section.	Township.	Range.	Acres	Hundredths.	Value of Lands.	Value of Improvements.	Value of Lands and Improvements.
~~Indiana Harbor R.R.Co.~~		~~Ept E½ E½ NW SW~~				~~3~~	~~04~~			
		~~E½ E½ E½ SW SW~~				~~3~~	~~49~~			
		~~Pt NW SW~~					~~54~~			
		~~" E½ W½ NW~~				~~10~~	~~17~~			
		~~" W½ NW~~				~~20~~				
~~Lochs Henry~~ N.		~~Mud pt SW~~				~~3~~	~~75~~			
Lohse ~~A.E.B.~~ Caroline		Sand S½ SE				51 56	50	✓		
" ~~Caroline Sophia~~		~~SE cor SE~~				~~2~~				
" Horace & Louisa		Pt SW SE				1	72	✓		
" Louisa C.		Ept SW				1	83	✓		
Nolly Frank		Pt SW NW SE					73	✓		
		~~SE NW SW + pt W½ NE SW~~					~~50~~			
Mueller Chas.		SE SE SW				10		✓		
N.Y. C & St. L. Ry Co.		Pt N½ NE SE				16		✓		
~~Nattie Rose~~		~~Sand W½ NE SW~~				~~3~~				
" Martin		~~Pt S.E. Sec~~				~~1~~	~~54~~			
Otto Augusta		Pt NE SW				1		✓		
Rand & Prof. Com ~~Prahlar Katherina~~		SW SE SW + S½ NW SE SW				15	15	✓		
" State		~~N½ NW SW SE~~				~~3~~				
		~~Pt NW SE~~				~~1~~				
Rand & Prof. Com ~~State~~		Pt NE SW					74	✓		
Ragan Herman		Pt SE NW				3.9	85	✓		
Reichard Henry F.		Pt SW				.74	50	✓		
" Hy F. & Caroline		Pt Ept SW					90	✓		
~~Reich Am~~ Rand R		S 7/8 E¾ SE NW					134	✓		
Reich Pearl K.		Pt W½ SW SE					50	✓		
" Diamond M.		Pt W½ SW SE					200	✓		
Schneider Henrietta		W½ W½ NW SW + Pt SW SW				18	25	✓		
Trainor Alexina		Pt E½ NW				7		✓		
Vanes James		NW cor SW SE				1		✓		
Watts Maggie		E½ W½ NW SW				10		✓		
" Charles		N pt SE SW + Pt SW SW				9	25	✓		
~~Gorman Thos~~		~~Pt NE NE SW~~					~~50~~			
~~Ind Harbor Belt R.R.Co~~		~~Pt E½ NW + pt W½ NW~~				~~11~~	~~64~~			
~~Kiee Henry E. Chas + John~~		~~Pt NW SE~~								
~~" Jos. A.~~		~~Pt NE SW (26'x180')~~								
~~Nilson John~~		~~Pt SW SE~~					~~36~~			
" Elijah		NW cor SE SW				1	50	✓		

CALUMET ROOM
Hammond Public Library

[18]

SECTION No. 9

Congressional Township No. 36 . R. 9

SCALE—Ten rods to a space, Congress Land, which is one mile square for a section. Number of acres in this section, according to the United States Survey. 640.

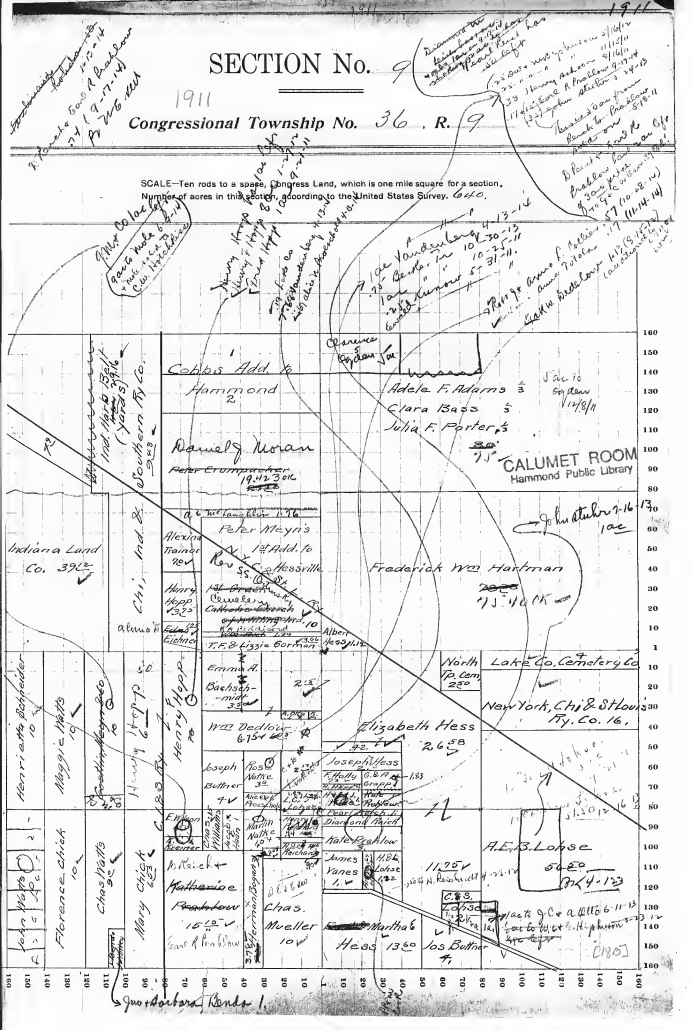

Pur in E½ SW & W½ SE ¼ 9

1911

SECTION No. 9

Congressional Township No. 36, R. 9

SCALE—Ten rods to a space, Congress Land, which is one mile square for a section.
Number of acres in this section, according to the United States Survey. 640.

Ellis Jerra	Pr SE SE		.50
Lohse Vera	Pr SE SE		5
Ogden Clarence	Pr NW NE		5
Avec Rose	Pr SE SW		.57
Alice C. Proeschold	pt SE. W½ NE SW.	936-9	19
~~Edna~~ Alma D Eichner	pt W½ SW SE NW.	"	1.25
~~Jas Matt~~	~~W½ NW SW SW~~	~~936-9~~	~~10~~
Chas Williams	N. pt. SE. SW.	"	1.50
~~Lockhart~~			
McLaughlin, Amos	Pr E½ NW		1.76
Hopp, Henry F	Pr W½ NE SW		8
" Fred	" " " "		1
Lukner Cord	Pr NE SW		1.75
Vandenberg, Dora N	Pr NE SW		1
" "	Pr SE SW		.68
Kinnow, Emma	Pr NE SW		.25
Becker Geo C Trustee	" " "		1.75
Proeschold Alice	Pr SE SW		.67
Collier, Robt J & A L	Pr NE SW		.57
Rohde, Fred W.	"		.50
Kanwisher, Wm	"		.50
McDonald, Geo H & A	"		.50
Dedelow, Frank	"		.50
Holly, Frank	Pr SW SE		.73
Stuhr John	" NW		1.35
Schorn H.	Pr SW SE		.33
Johnson, Dw. & Mrs	Pr NW SE		.50
Prahlow E. R.	"		.32
Cook, Ada M	Pr SW SE		.64
Reichard H	Pr SW SE		.50
Lohse, Caroline S	Pr SW SE		.50
Johnson, W L & E A	"		.50
King Maggie	Pr W½ W½ SW SW		1.25
Walsh Wm Hy	"		1.25
Pryor Jane	"		1.25
McKel, Amos	"		1.25
Wilson C A & E	Pr NE SW		.41

CALUMET ROOM
Hammond Public Library

[184]

[040]

Lake COUNTY, INDIANA, 1911

Assessor's Plat-Book for North Township, No. 1

WM. B. BURFORD, BLANK BOOK MFR., INDIANAPOLIS.

NAMES OF OWNERS.	Number on Plat.	DESCRIPTION.	Section.	Township.	Range.	Acres	Hundredths.	Value of Lands.	Value of Improvements.	Value of Lands and Improvements.
L.S. & M.S. Ry Co.		Ft Sec.	9	37	9	13	63	✓		
P. Ft Wayne & Chgo Ry Co		"					008	✓		
								C193		

CALUMET ROOM
Hammond Public Library

SECTION No. 9 . 1911

CALUMET ROOM
Hammond Public Library

Congressional Township No. 37 , R. 9

SCALE—Ten rods to a space, Congress Land, which is one mile square for a section.
Number of acres in this section, according to the United States Survey.

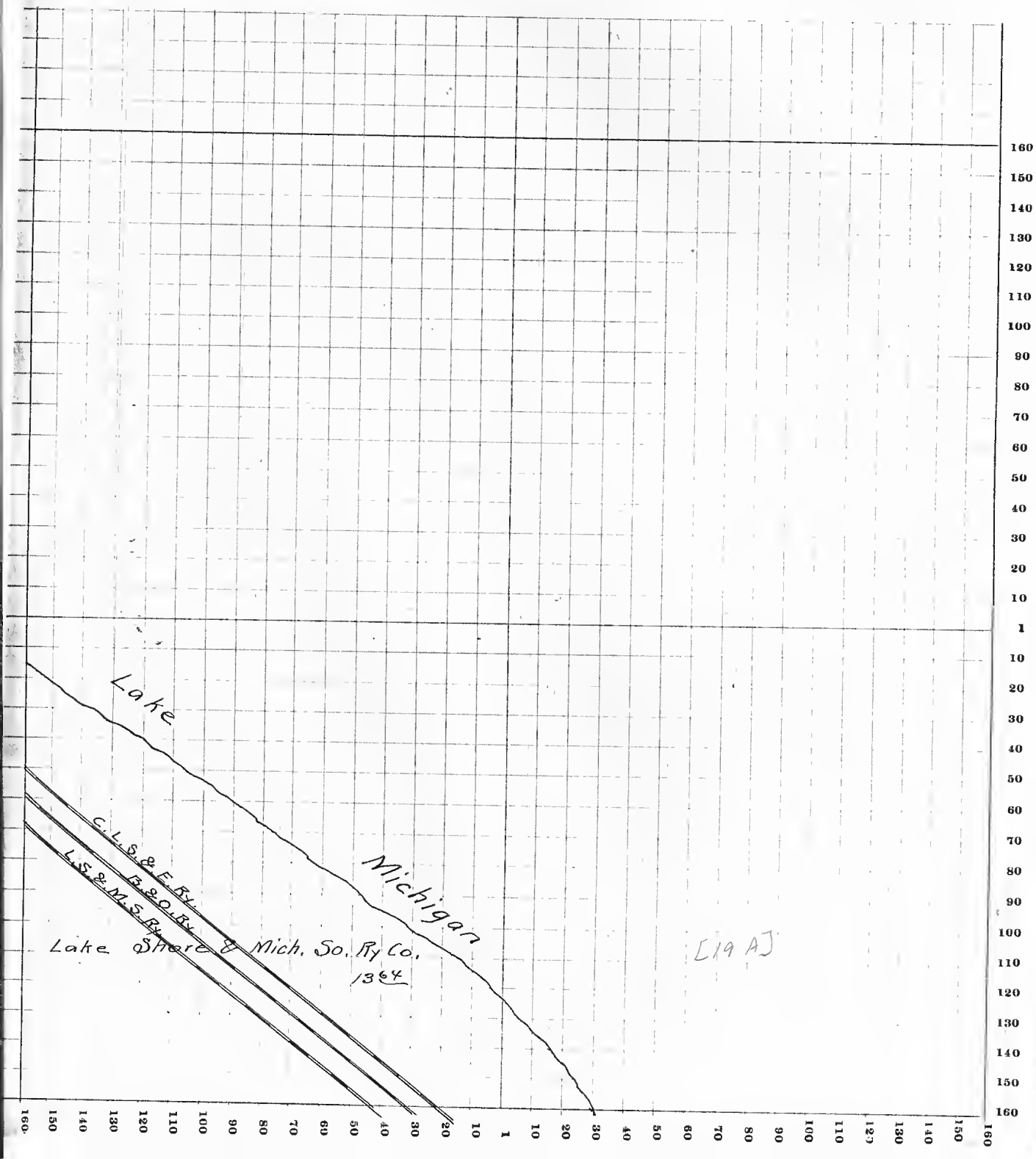

Lake COUNTY, INDIANA, 1911

Assessor's Plat-Book for North Township, No. 1.

WM. B. BURFORD, BLANK BOOK MFR., INDIANAPOLIS

NAMES OF OWNERS.	Number on Plat.	DESCRIPTION.	Section.	Township.	Range.	Acres	Hundredths.	Value of Lands.	Value of Improvements.	Valu Lands Impr men
~~Adams Adele F. Unit 1/2~~										
~~Bass Clara F. " "~~										
~~Porter Julia F. " "~~		~~NW. NW.~~	~~10~~	~~36~~	~~9~~	~~40~~				
Keller Inez Rice		W side NE NE				8		✓		
Jenn Emma		Mid pt NE NE				20				
Ness George		S end W½ SW.				46	50	✓		
~~Mott Fred R.~~ Warwick Wm E. & J R. Schaaf		SE SW.				38	75	✓		
~~Simons Sarah & Chas Mom~~		~~W pt S NE SE~~				~~6~~	~~66~~			
Keck Fred		S½ NW. NE				20		✓		
Miles E. G.		NE SW + NW. SE				80		✓		
~~Turkill Alice M.~~		~~NW NE SE~~				~~10~~				
Yle Ralph A Und 1/2										
Forder Saul W. " "		S side SE SE				17		✓		
~~Mott Fred R.~~		~~NE NE SE~~				~~10~~				
~~Miller Richard L.~~		~~E side NE NE SE~~				~~[illegible]~~				
Miller Arthur F		N . SE. SE.				23		✓		
Turkill Harry B.		N pt NW. SW.				30		✓		
" " + W P Harrold		~~E½~~ S½ NE SE				19	99 1/3	✓		
Wheeler Meyer	E.	SW. NE				~~40~~		✓		
		SE NE				40		✓		
Miller R. L. + ~~J M H Clair~~ R T Davis		SW. SE				40		✓		
Benton, Chas W Webster G Wright Ingram T. Pritchard		E side NE NE				12		✓		

[20]

CALUMET ROOM
Hammond Public Library

SECTION No. 10

1911

Congressional Township No. 36 , R. 9

SCALE—Ten rods to a space, Congress Land, which is one mile square for a section.
Number of acres in this section, according to the United States Survey. 640

CALUMET ROOM
Hammond Public Library



Lake COUNTY, INDIANA, 1911

Assessor's Plat-Book for North **Township, No.** 1.

WM. B. BURFORD, BLANK BOOK MFR., INDIANAPOLIS.

NAMES OF OWNERS.	Number on Plat.	DESCRIPTION.	Section.	Township.	Range.	Acres	Hundredths.	Value of Lands.	Value of Improvements.
Adams Adele F. Undiv'd			10	36	9				
~~Bass Clara F.~~ " "									
~~Porter Julia F.~~ " "		~~NW. NW.~~	~~10~~	~~36~~	~~9~~	~~40~~			
Keller Inez Rice		W side NE NE				8		✓	
Fenn Emma		Mid pt NE NE				20			
Ness George		S end W½ SW.				46	50	✓	
Warwick Wm E. & J. R. Schaaf ~~Mott Fred R.~~		SE SW.				38	75	✓	
~~Jensen Saul & Chas Mom~~		~~N pt of NE SE~~				~~66~~			
Keck Fred		S½ NW. NE				20		✓	
Miles E. G.		NE SW + NW. SE				80		✓	
~~Turkill Alice M.~~		~~NW NE SE~~				~~10~~			
Yile Ralph A Undiv'd									
Forder Saul W. " "		S side SE. SE				17		✓	
~~Mott Fred R.~~		~~NE NE SE~~				~~10~~			
~~Miller Richard L.~~		~~E side NE NE~~				~~12~~			
Meyer Arthur T		N . SE. SE.				23		✓	
Turkill Harry B.		N pt NW. SW.				30		✓	
" " + W P Harrold		~~S½~~ S½ NE SE				19	99⅓	✓	
Wheeler Meyer		SW. NE				~~40~~		✓	
		SE NE				40		✓	
Miller R. L. + ~~J M McClain~~ R T Davis		SW. SE				40		✓	
Benson, Chas W Webster S Wright Ingram T. Pritchard		E side NE NE				12		✓	

[215]

CALUMET ROC
Hammond Public Library

SECTION No. 10

1911

Congressional Township No. 36 , R. 9

SCALE—Ten rods to a space, Congress Land, which is one mile square for a section.
Number of acres in this section, according to the United States Survey. 640

CALUMET ROOM
Hammond Public Library



Lake COUNTY, INDIANA, 1911

Assessor's Plat-Book for North **Township, No.** 1

36 R10 S12

NAMES OF OWNERS.	Number on Plat.	DESCRIPTION.	Section.	Township.	Range.	Acres	Hundredths	Value of Lands.	Value of Improvements.	Val Lan Imp me
Philadelphia Mr		Pt W ½ SE					14			
Kirkpatrick Jas B		Pt NE SW					1963	✓		
Doms, Andrew		Pt SE SW				2		✓		
Rausch, Christian		Pt SW ¼				10		✓		
Anderson Bertha		N½ S½ N½ W½ NE SE	12	36	10	2	50	✓		
Balzer Rosa		E½ N½ N½ SE NE				5		✓		
Engel Ida + Henry A		N½ N½ N½ NE SE				2	50	✓		
Eschenback Frank J.		W½ N½ N½ SE NE				5		✓		
Humpfer Joseph		Spt NW.				12	243	✓		
" Mat + Pauline		NW pt SW.				18	587	✓		
Nodel Edward		Pt NW.				2	0016	✓		
" Mr		Pt NW.				6	966	✓		
" John		Pt S½ SW.					871	✓		
Arnold Jno D. + Mary M.		Pt " "				12	06	✓		
Hansen Johanna		S½ N½ S½ NE SE				2	50	✓		
Karl Emma + Louis		Pt NW.				6	546	✓		
Lohinger William & Laura Hamburger		Pt S½ NW NE				4	72	✓		
Lohse Hattie		Lot 2 pt N½ SW.				3	68	✓		
Loeschen Emma		S½ N½ N½ W½ NE SE				2	50	✓		
Muenich Alvina		N½ N½ S½ W½ NE SE				2	50	✓		
		S½ S½ SE SE				10		✓		
Newman Ida S.		Lot 4 or pt N½ SW.				4	03	✓		
Nauman Aug + Ida		" 3 " " "				3	31	✓		
Pohlplatz Theodore		" 5 " " "				3	66	✓		
Planer Franz		NE cor SW.				72	26	✓		
Rausch Herman		Pt Spt SW + Pt 13-36-10				12	73	✓		
Schmiben August		Pt W½ SE				37	12	✓	23.24 due to plat.	
" Claudia		NE NE				40		✓		
Schneider Mr		Lot 6 Pt N½ SW.				3	66	✓		
Schutz Mary A.		SE NW NE				10	62	✓		
Schultz Fritz		Pt E side NE NW				6	30	✓		
Schneider Wm		Lot 1 or pt N½ SW.				3	68	✓		
Weis Harry H.		Pt NW.				14	804			
Yonch Eunice A.		Pt W½ SE + pt S½ NW NE				15	50	✓		
Zachow Emma		Pt Spt SW.				12	49	✓		
Zachow John		S½ 2½ a W½ NE SE + N pt SE SE				12	50	✓		
" Geo		N½ S½ S½ W½ NE SE				2	50	✓		
" "		S½ N½ SE SE				10		✓		
" Gustav		S½ N½ W½ NE SE				2	50	✓		
		N½ S½ SE SE				10		✓		
Greisel Nellie		pt NW NE.				4	66	✓		

CALUMET RO Hammond Public Library

[02]

1911

SECTION No. 12

CALUMET ROOM
Hammond Public Library

Congressional Township No. 36 R. 10

SCALE—Ten rods to a space, Congress Land, which is one mile square for a section.
Number of acres in this section, according to the United States Survey. 515.92

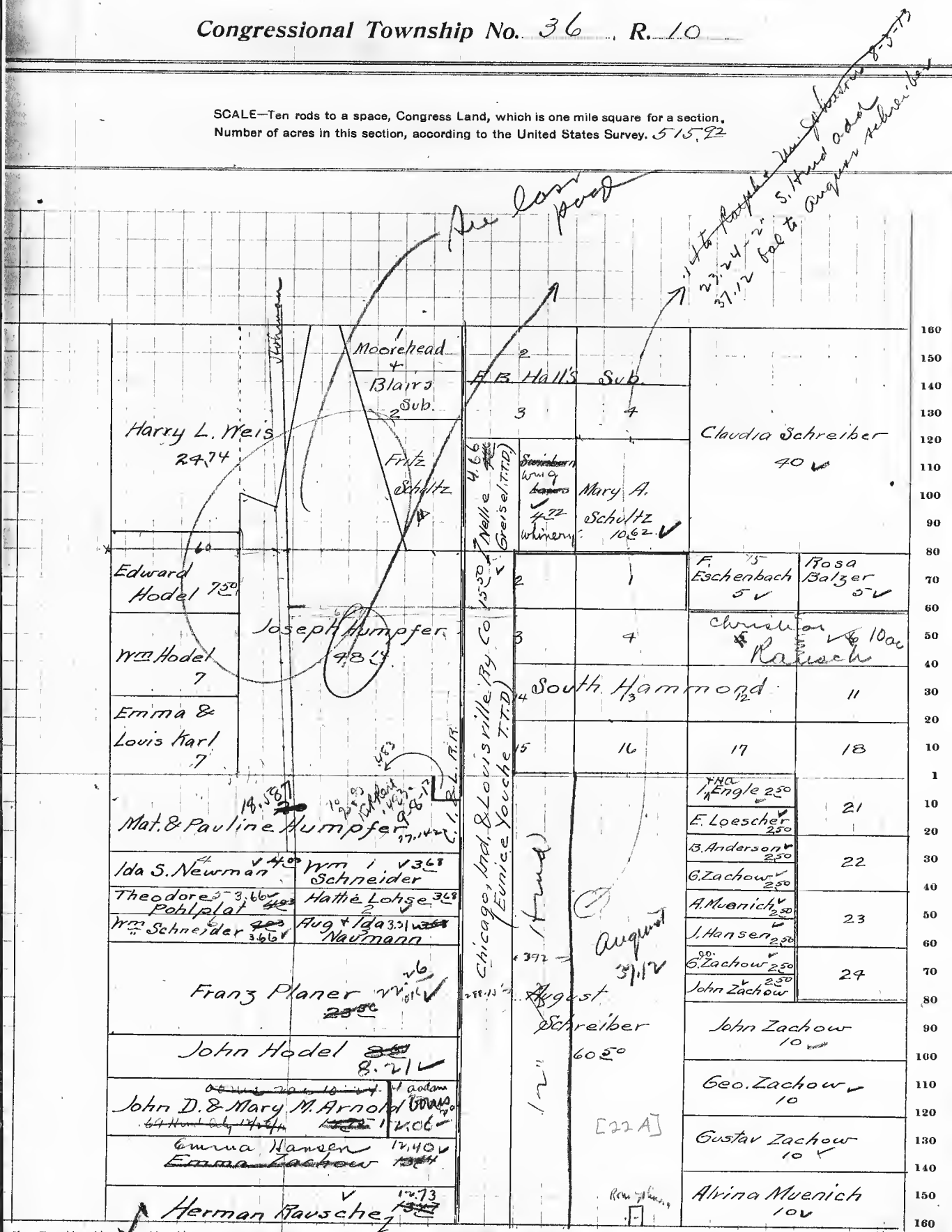

Lake COUNTY, INDIANA, 1911

Assessor's Plat-Book for North **Township, No.** 1.

W.M. B. BURFORD, BLANK BOOK MFR., INDIANAPOLIS

NAMES OF OWNERS.	Number on Plat.	DESCRIPTION.	Section.	Township.	Range.	Acres	Hundredths.	Value of Lands.	Value of Improvements.	Val Land Imp me
Forsyth Hattie & Sarah L.		Lots 1+2.	12	37	10	162	79	✓		
" Henry P.		" 3.				135	99	✓		
" Carrie C.		Pt Lot 4				134	89	✓		
Ind Harbor Belt R.R.		" " "					10	✓		
Knickerbocker Ice Co		Fr NW.				15		✓		
Shedd C.B. & E.A.		" "				94	22	✓		

CALUMET ROOM
Hammond Public Library

[23]

SECTION No. 12

1911

Congressional Township No. 37 R. 10

SCALE—Ten rods to a space, Congress Land, which is one mile square for a section.
Number of acres in this section, according to the United States Survey. 181.48

CALUMET ROOM
Hammond Public Library

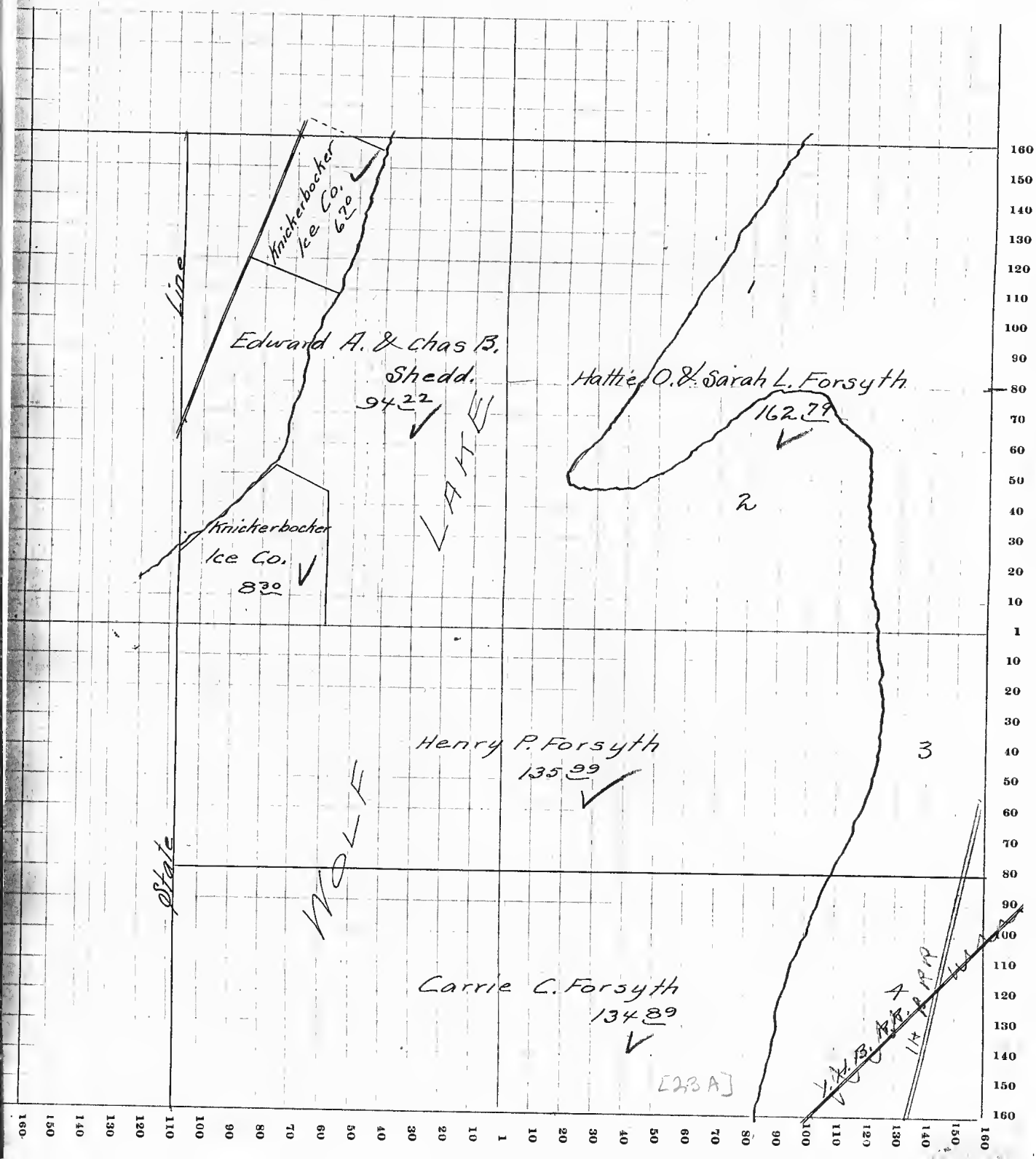

COUNTY, INDIANA, 191

Assessor's Plat-Book for _____ Township, No. _____

WM. B. BURFORD, BLANK BOOK MFG., INDIANAPOLIS

NAMES OF OWNERS.	Number on Plat.	DESCRIPTION.	Section.	Township.	Range.	Acres	Hundredths.	Value of Lands.	Value of Improvements.	Value Lands Improvements
Broertjes, Dingena										
~~Jabaay Dingeman~~		Lot 8 Jabaay's Sub	13	36	10	16	08	✓		
Camp Wm		Lot 2.				65		✓		
Dalton Chas		S.W. Rev NW. NW.				1	13	✓		
De Vries John		Pt L 7. Swets' Sub.				~~19~~ 2		✓		
Jansen Maartje		L 6 Jabaays "				9	50	✓		
Jabaay Jannigje		L 8 P. " "				11	57	✓		
" Leendert		L 10 " " "				11	07	✓		
" Cornelius		L 11 " " "				11	07	✓		
" Dingeman		L 12 " " "				11	07	✓		
" Tjop		L 7				16	10	✓		
		L 4 3 lots Sec 24				19	91	✓		
Klootwyck Peter		Pt E½ SE				~~4 50~~ 3	84			
Kooy ~~John~~ Peter		" SE Sec Mk Sec 24				12		✓		
" Klaas		" " " " "				12		✓		
" Gerbrandt		" " " " "				12		✓		
" Peter P		" " " " "				14		✓		
Kortenhoven Maaike		Lot 7. P. Jabaays Sub				11	57	✓		
Nieven Johanna		Lot 9 " " "				11	07	✓		
Oms Ariel		Lot 6 G Swets "				14	90	✓		
" Sarah Swets		" 8 " " "				17	25	✓		
Rausch Christian		Pt Lot 1 NW.				16	19	✓		
" Frederick		" " "				15	91	✓		
" Herman		" " " + Sec 12				17	73	✓		
Schreber Herman		Lot 3 + NE NE				72	65	✓		
Swets Bernard		" 5 G. Swets Subdiv				14	90	✓		
Vanderveek Wm		" 4 " " "				14	90	✓		
~~Muccetter Jacob~~		~~E½ of SE~~				~~120~~				
Ritter Ted		Pt NE NE				5	015	✓		
Dierks H & E		Pt SE NE				5	38	✓		
Becker, Mina S		Pt SE NE				5	35	✓		
Deonna Tenna		Pt L 7 Swets Sub				17		✓		
Klootwyk, John		Pt E½ SE				11	962	✓		
" Corie		"				11	962	✓		
" Leendert		"				11	962	✓		
" Jos		"				7	97	✓		
Monster, Hendrik		Pt E½ SE					31	✓		

CALUMET ROOM
Hammond Public Library

[24]

CALUMET ROOM
Hammond Public Library

SECTION No. 13

Congressional Township No. 36 . R. 10

SCALE—Ten rods to a space, Congress Land, which is one mile square for a section.
Number of acres in this section, according to the United States Survey. 515.92

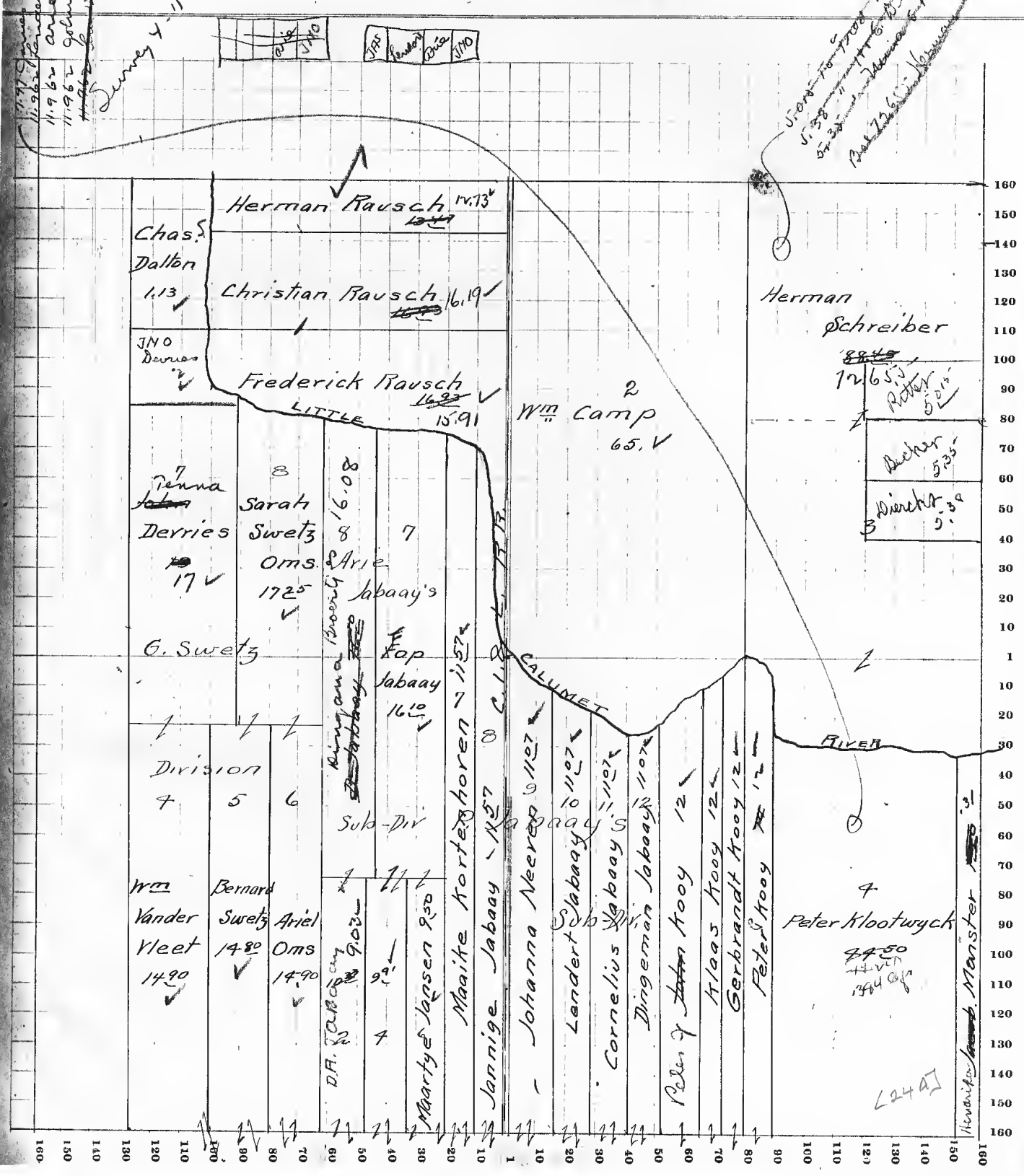

Lake COUNTY, INDIANA, 1911

Assessor's Plat-Book for North Township, No. 1,

WM. B. BURFORD, BLANK BOOK MFR., INDIANAPOLIS

NAMES OF OWNERS.	Number on Plat.	DESCRIPTION.	Section.	Township.	Range.	Acres	Hundredths.	Value of Lands.	Value of Improvements.	Value Lands a Improv ments
East Chicago Co		S² Lot 1 & pt 2	13	37	10	91	19	✓		
Forsyth Geo W.		Pt N² Lot 1.				134	19	✓		
Ind Harbor Belt R.R.		Pt N² " 1. (R of W)				2	42	✓		
		" Lot 1. "				2	08	✓		
Kindel Wm		" " 2				2		✓		
National Packing Co.		Fr pt Sec				169 ~~184~~	26 ~~96~~	✓		
Shedd Edward A.		Pt S² Lot 1.				108	81	✓		
Meyer Fred		" Lot 2				15	47	✓		
						[25]				

CALUMET ROOM
Hammond Public Library

SECTION No. 13

1911

Congressional Township No. 37, R. 10

SCALE—Ten rods to a space, Congress Land, which is one mile square for a section.
Number of acres in this section, according to the United States Survey. 90 40

CALUMET ROOM
Hammond Public Library

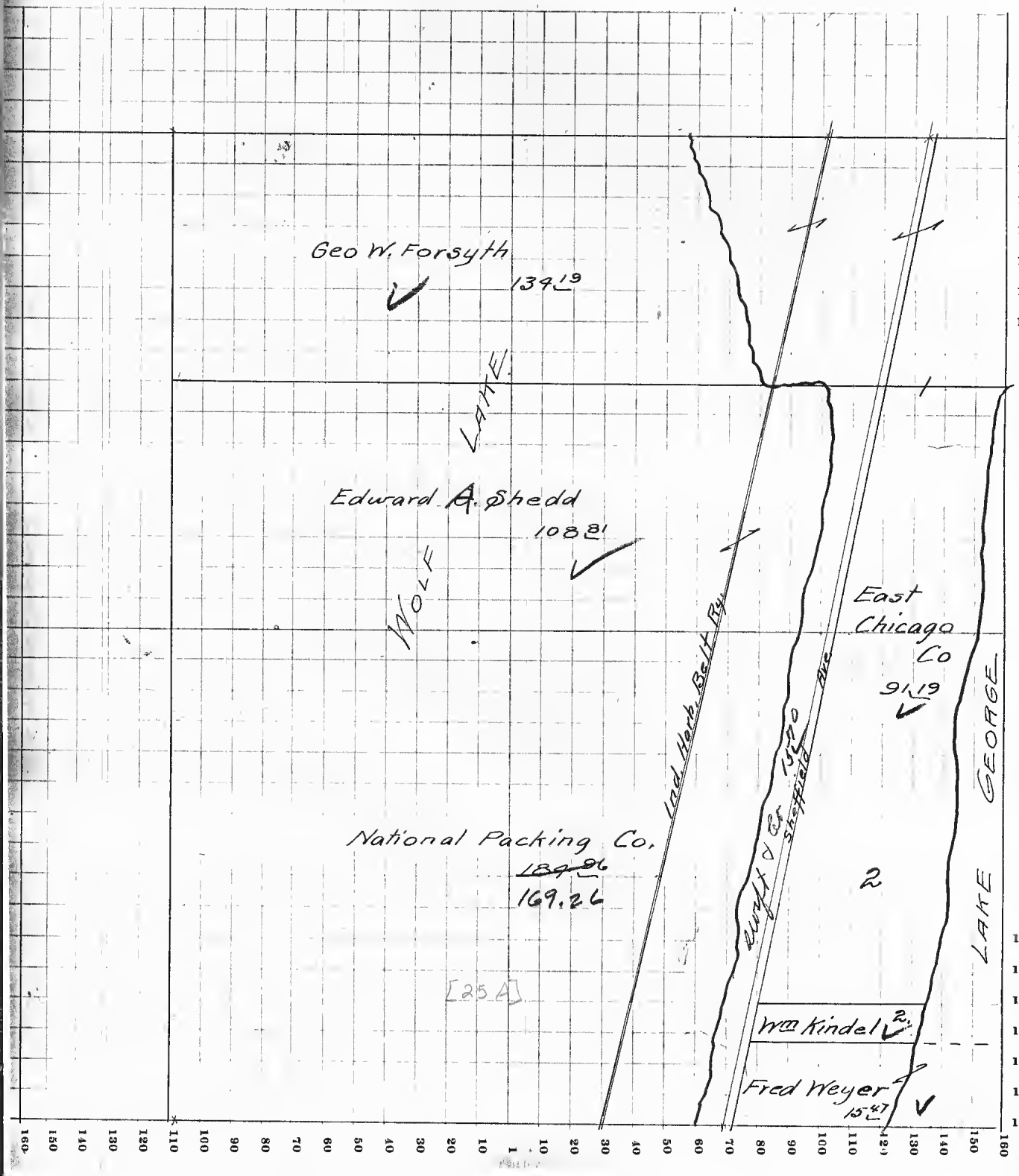

Lake COUNTY, INDIANA, 1911

Assessor's Plat-Book for North Township, No. 1

WM. C. BURFORD, BLANK BOOK MFR., INDIANAPOLIS

NAMES OF OWNERS.	Number on Plat.	DESCRIPTION.	Section.	Township.	Range.	Acres	Hundredths.	Value of Lands.	Value of Improvements.	Value Lands Improvements
Adams Richard		Pt NE NW	15	36	9	19	50	✓		
~~Buckhardt Hermon~~		~~Pt NW NE~~				~~2~~	~~75~~			
Ragon Emeline C.		Lots 1 & 2				141	89	✓		
		Lot 3 or NE SW				47	08	✓		
Chick Charles		NE pt SE NW				1	75	✓		
		Pt N½ SE NW				2	26	✓		
" " Jr.		E side N½ NW NW				10		✓		
" Wm Geo.		N pt SW NE				9	25	✓		
Douthett Grace		E½ W½ S½ SW				14	52	✓		
Hopp Henry		Pt W½ NW				40		✓		
Nammann Einstine		Pt SE NW + pt Lot 4 SW				32	85	✓		
Hess ~~Frank~~ Mark E.		Pt NW NW				24	34	✓		
" "		Pt SW NW				5	66	✓		
Zormiar Thos F.		S½ NE NE				20		✓		
" ~~Edward~~										
Hess Albert		N½ NE NE				20		✓		
Sollman Chas W		W½ E½ S½ SW				14	52	✓		
~~Johnson Nelter W~~										
Jansen Lola		E½ E½ " " "				14	52	✓		
Jamieson Daisy		W½ W½ " " "				14	52	✓		
Mueller Henry		N½ SE NE				18		✓		
Proeschold Hulda		Pt SW NE + ~~pt Lot 4 SW~~				~~33~~ 10	~~64~~ 10	✓		
Pro " Eva		Pt SE NE + " " " "				~~36~~	~~60~~			
Rousch Christ		Pt SE NW + " " " "				~~32~~ 34	~~84~~ 64	✓		
Senzig Peter		All N R.R. S½ SE NE				1		✓		
Hopp Wm		NW cor NE SE				1			T.T.D.	
Roemler Chas. O.		Pt NE NW				12	67	✓		
Warwick, Wm E. Schaaf F. Richard		~~Pt NW NE~~ + pt NE NW				4	83	✓		
Burkhardt Julia		Pt NW NE				7	77	✓		
Warwick, Wm E. ~~Holt F R~~ + F R Schaaf		Pt NW NE + Pt NE NW				29	48	✓		
Brand John R		Pt S½ NE				20		✓		
Zormiar, Thos F. + Peter Ovenyack Rev		Pt Lt SW				13	64	✓		[26]
Holly, Frank		Pt SW				16	60	✓		
Krepe Rudolph		Pt SW NE				6		✓		

CALUMET ROOM
Hammond Public Library

SECTION No. 15

1911

Congressional Township No. 36 , R. 9

SCALE—Ten rods to a space, Congress Land, which is one mile square for a section.
Number of acres in this section, according to the United States Survey. 500.65

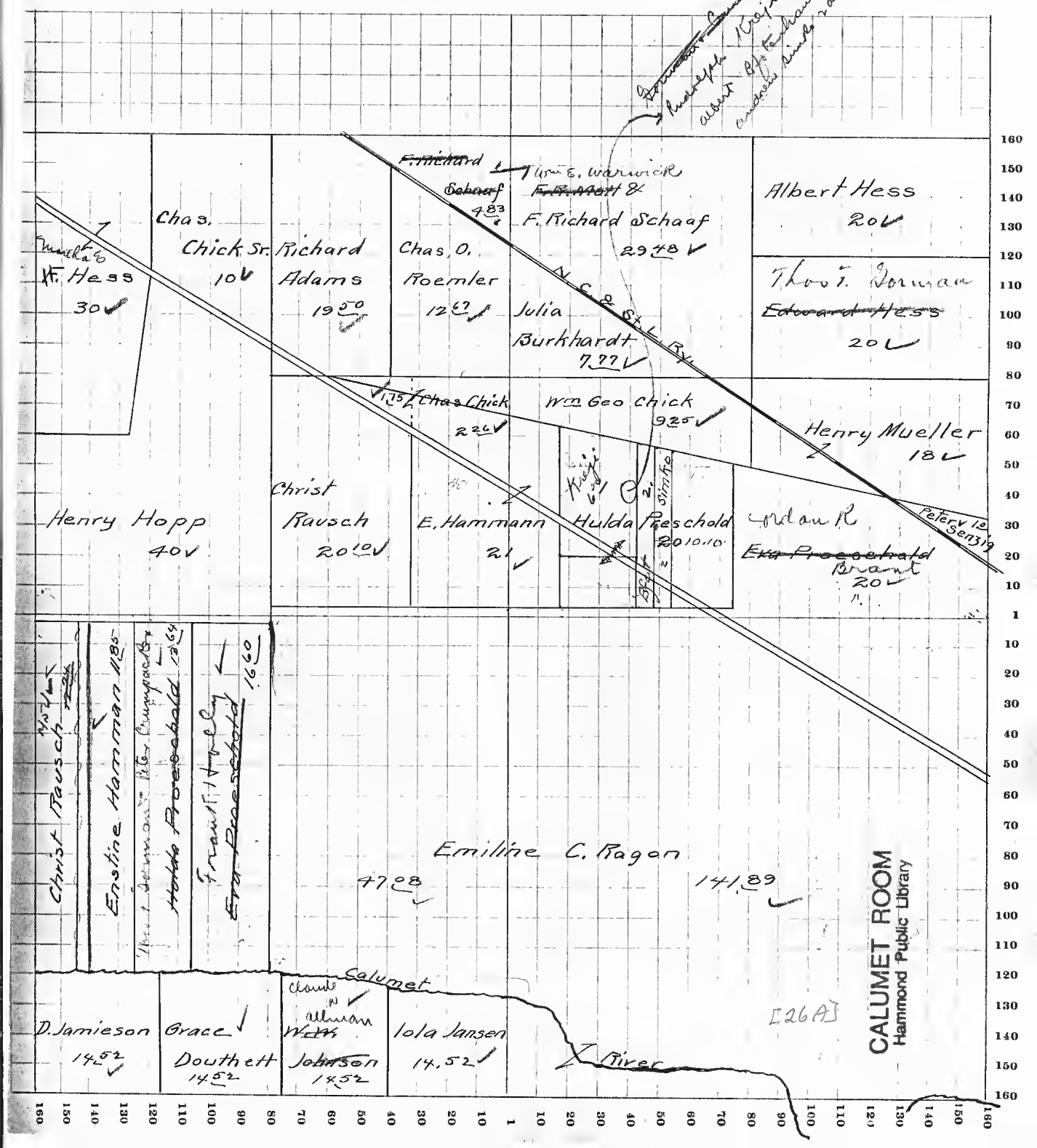

CALUMET ROOM
Hammond Public Library

Lake COUNTY, INDIANA, 1911

Assessor's Plat-Book for North **Township, No.** 1

WM. B. BURFORD, BLANK BOOK MFR., INDIANAPOLIS.

NAMES OF OWNERS.	Number on Plat.	DESCRIPTION.	Section.	Township.	Range.	Acres	Hundredths.	Value of Lands.	Value of Improvements.	V La Im n
Ind. Harbor Belt R.R.		Pt SW. (R of W)	15	37	9	2	38			
~~Frick Newark C.~~ Mary Clayton		Pt Fr Sec N waterway				~~4~~ 7	~~55~~ 95	3 ✓		
~~Hotchkiss C.W.~~		~~Pt SE Fr Sec (R of W)~~					31	✓		
		~~" SW. "~~					~~54~~			
Inland Steel Co		Fr SW.				37	42	✓		
		Pt Fr Sec					5 35	✓		
		pt all.				32	28	✓		
Ind Harbor Belt R.R.						11	49	✓ submerged ?		
& Chic Belt Branch		Pt SW fr Sec.					108	(R of W)		
							178			
		" "				2	58	(R of W)		
Lake Shore & Mich So Ry.		Pt SW pt all (R of W)					81	✓		
" " "						1	684	✓		
South Chicago & Southern Ry		Pt SW.				~~3~~ 1	~~45~~ 76	✓		
East Chic & Ind Harb Water Co		Fr SE pt L 142					141	✓		
McCluntic-Marshall Co.		Pt Sec				1	86	1 ✓		
Inland Steel Co.		pt all.				27	832			
"		"				1	25			
"		"				5	344			
"		"				7	395			

[27]

CALUMET ROOM
Hammond Public Library

SECTION No. 15

1911

Congressional Township No. 37, R. 9

SCALE—Ten rods to a space, Congress Land, which is one mile square for a section.
Number of acres in this section, according to the United States Survey. 113.95

CALUMET ROOM
Hammond Public Library

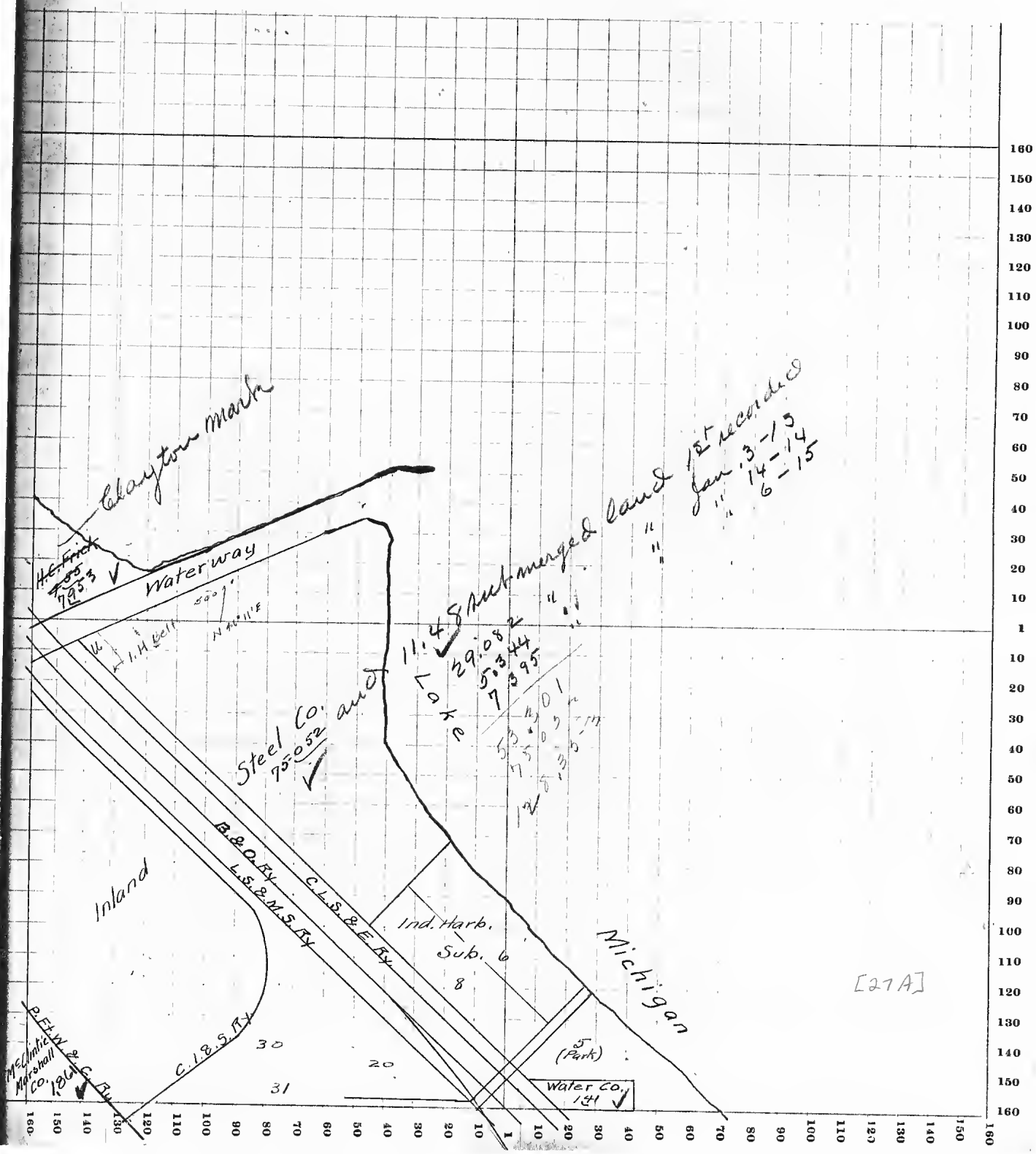

Lake COUNTY, INDIANA, 1911

Assessor's Plat-Book for North **Township, No.** 1

WM. B. BURFORD, BLANK BOOK MFR., INDIANAPOLIS

NAMES OF OWNERS.	Number on Plat.	DESCRIPTION.	Section.	Township.	Range.	Acres	Hundredths.	Value of Lands.	Value of Improvements.
Diederick John		Lots 7.8.	16	36	9	36	97	✓	
Diedrich Fred Bopha		" 2.8.				48	29	✓	
Downey Henry P.		" 6.				20		✓	
Gruenther ~~Minnie~~ Erwin	Pt	" 1.2.				5		✓	
Gorman T.F. & Lizzie E.		~~Lot~~ 17.				31	71	✓	
Goellem Thomas Meyer & Co		" 5.12 & E² Lot 11				5		✓	
~~Gaedt John A.~~		Pt Srd L 1.2 & L 15.16				75		✓	
Nopp Helmuth		Pt L 11. ~~& Pt Lot 10~~				5 ~~12.70~~		✓	
" Henry		Lot 4				20		✓	
" Albert		M a pt Lot 10				5	65	✓	
" ~~Frank~~ William		N pt ~~Pt~~ Lot 10				5	66	✓	
Crumpacker ~~Peter~~ Charles		Lot 13.				20		✓	
Ind. Harbor Ry Co.		Pt NW. NW.				3	03	✓	
		Pt E pt N² SW.				3	45	✓	
		E pt SW. NW. (R of W)				3	03	✓	
		S ½ N² SW. "				2	64	✓	
Johnson R.W.		Lot 27				38	53	✓	
Jarnecke ~~John J.~~ Henry		" 24. 25. 26				33 ~~56~~	69 ~~55~~	✓	
~~Kruse Geo Henry~~ Under 19									
Krueger ~~Peter Hans~~ Henry et al " 19		Lot 14				20		✓	
" Julius		Lots 18 + 19				41	47	✓	
Ruckardt Henry J.		Pt Lot 3 (E 15 a)				15		✓	
Schneider Geo H.C.		L 22. 23.				45	05	✓	
Wicker Elizabeth & Carrie M									
" & Chas G.		L 24.				28	86	✓	
Zachow John		L 20.				23	45	✓	
Miller Richard L. ~~Under 19~~									
~~Marshall John~~	"	"							
~~Bueter Chas.~~	"	"							
~~Blumenkamper~~	"	"							[28]
~~Joseph Mabel~~	"	"							
~~Bruser Peter~~	"	"							
		Lot 9				20		✓	
Ruckardt Herman		W 5 a L 3.				5		✓	
Drebenstedt Emma		E 5 a W. 10 a L. 11				5		✓	
Jarnecke Henry		for 21				23	46	✓	
Hopp Frank		6 pr L 10				8	70	✓	

CALUMET ROOM
Hammond Public Library

"Map & Track Book"
School Lands

SECTION No. 16

1911

4/3/75

Congressional Township No. 36 , R. 9

SCALE—Ten rods to a space, Congress Land, which is one mile square for a section.
Number of acres in this section, according to the United States Survey 522 ½

CALUMET ROOM
Hammond Public Library

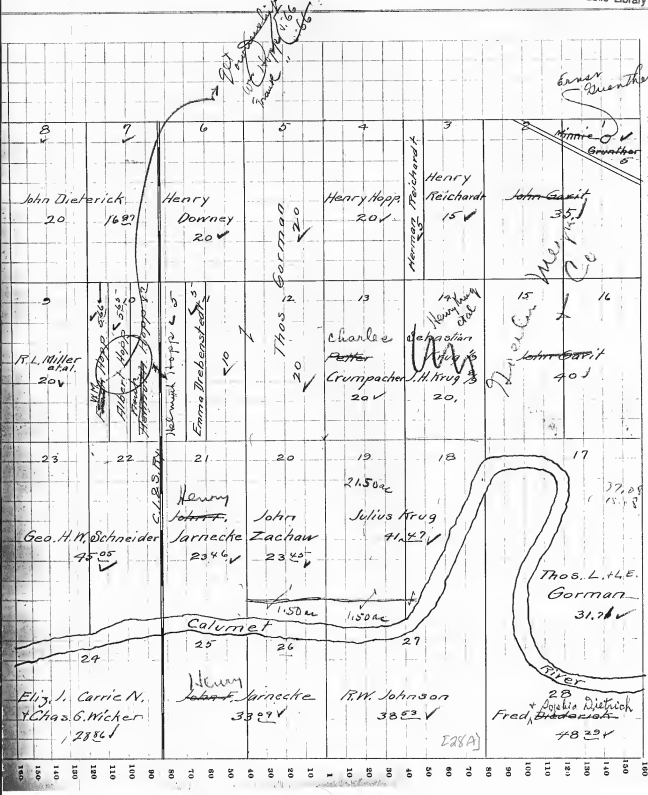

Lake COUNTY, INDIANA, 1911

Assessor's Plat-Book for North **Township, No.** 1

37 R 9 Sec 16

WM. B. BURFORD, BLANK BOOK MFR., INDIANAPOLIS

NAMES OF OWNERS.	Number on Plat.	DESCRIPTION.	Section.	Township.	Range.	Acres	Hundredths.	Value of Lands.	Value of Improvements.	Value Lands & Improvements
L.S. + M.S. Ry										
~~Ahrens R.R.~~		Pt N pt W½ NW	16	37	9		43 ~~170~~	✓	acreage	
P. F.T. W. + C. Ry		E side W½					170	✓		
East Chicago Co.		Pt Sec.					69 ~~111.84~~			
Eggers Hy D (Est)		" W½ NW				56	32	✓		
~~Fisher Johanna~~		~~" NW NW P.F.T.W.+C.R.R.~~					~~67~~	✓		
~~Fischer Mary S~~	2	~~" " " "~~					~~67~~	✓		
~~Fischnapp Wilma~~	3	~~" " " "~~					~~67~~	✓		
Frick Henry C.		Pt NE + pt SE + pt SW.				66	919	✓		
~~Hotchkiss C.H.~~		Pt SE					~~275~~ 196	✓	R of way	
Inland Steel Co		Pt SE.				12	75	✓		
L.S. + M.S. Ry Co		Pt E½ NW + pt W½ NE (R of W)				33	53	✓		
		" " " "					275	✓		
P. F.T. W. + C. Ry Co		Pt W½ NW.					1,641 ~~168~~	✓		
Penn, Leo,		Pt NE NW + pt W½ NE				40	7,668	✓	acreage	
Ind Harbor Belt RR (Branch)		Pt S½ (R of W)				5	73			
		" E½ + pt NW. "				6	21			
		NE cor SE.				10	33			
~~P. F.T. W. + C. R.R.~~		Pt Lot 4					20	✓		
~~Schrage Henry~~										
South Chgo + Southern Ry.		Pt Sec.				13	853	✓		
~~Schrage Henry~~		Pt W½ NW.					6	✓		
Horore Adrian		Pt Sec					7,091	✓		
McClintock-Marshall Co.		" "					~~33,018~~	✓		
Ind Harbor Belt Ry (East Chgo Branch)		Pt SW.				5	17			
		" SE					38			
		" NE				2	05			
		" NE				1	47			
		" E½ NW.					62			
		" NE					27			
Mark Clayton		Pt Lots 1-2-6-7+8				105	155			
						[29]				

CALUMET ROOM
Hammond Public Library

1911

SECTION No. 16

Congressional Township No. 37 . R. 9

SCALE—Ten rods to a space, Congress Land, which is one mile square for a section.
Number of acres in this section, according to the United States Survey. 574 36

CALUMET ROOM
Hammond Public Library

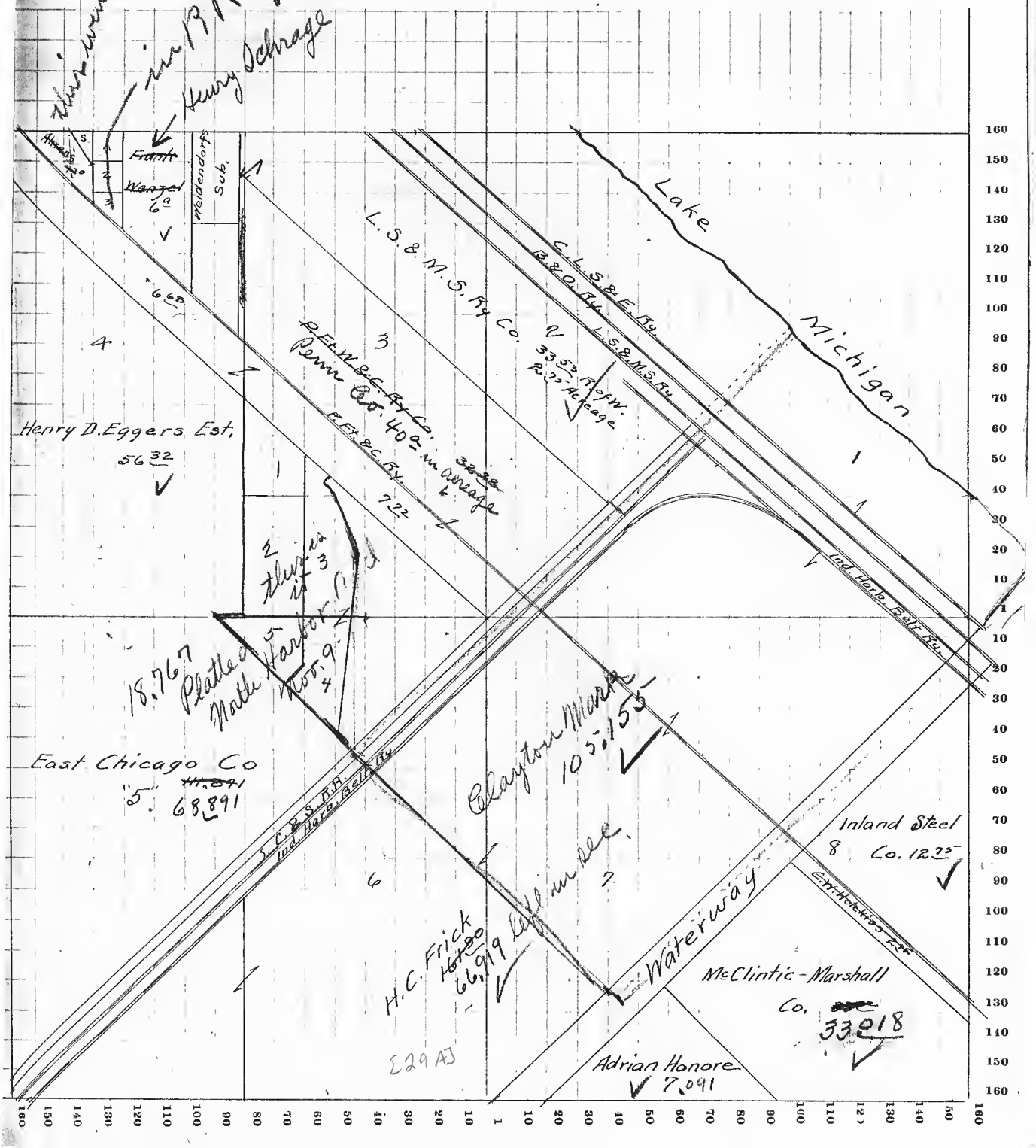

Lake COUNTY, INDIANA, 1911

Assessor's Plat-Book for North **Township, No.** 1

WM. B. BURFORD, BLANK BOOK MFR., INDIANAPOLIS

NAMES OF OWNERS.	Number on Plat.	DESCRIPTION.	Section.	Township.	Range.	Acres	Hundredths.	Value of Lands.	Value of Improvements.
Bachman ~~John H.~~ Mary		E½ E½ NE	17	36	9	40		✓	
Belloff Christiana		E pt NW NW				21	03	✓	
Chesapeake & Ohio R.R. Co. of Ind		Pt SE & pt L 1 & 2 (R of W)				4	66	✓	
		Pt E½ NW "				2	45	✓	
		Pt NW NW "				2	18	✓	
		Pt S½ pt L 2 & 3 "					92	✓	
		Pt S½ SE "				1	72	✓	
Hopp Albert		W pt E½ Lot 3				2	50	✓	
		E pt W pt Lot 3				2	50	✓	
Knoerzer Herman		Pt W½ NE				15	86	✓	
" Thomas		Pt NW cor NE				10	86	✓	
		Pt W½ NE				5		✓	
		Pt W½ NE				10	86	✓	
		Pt SW cor NE				5		✓	
" Otto		Pt W½ NE				10	86	✓	
		Pt W½ NE				5		✓	
" Joseph		Pt W½ NE				10	86	✓	
" Leonard		Pt W½ NE				5		✓	
Hammond Realty Co.		L 1 & 2				113	32	✓	
		W½ E½ NE				40		✓	
		NE NW				35	55	✓	
		SE NW				33	40	✓	
Muench Gustave		W pt NW NW				13	38	✓	
Prohl Anna		E side W½ SW				69	21	✓	
" Geo.		Pt L 2 & 3				39	94	✓	
Rampke Fred.		W side W½ SW				10	29	✓	
Wicker Elizabeth J. Carrie M. & Chas. G.		S½ of SE				27	92	✓	
Hopp Helmuth		~~SW NW~~				~~[illegible]~~			
"		W. side Lot 3				17	50	✓	
~~Chesapeake & Ohio R.R.~~		~~R. J. Kaufberg, Sec.~~				~~[illegible]~~			
Urebenstedt, Emma		Pt Lot 3				17	50	✓	
Hopp Frank		Pt SW NW				17		✓	
Hopp Henry		Pt SW NW				5		✓	

CALUMET ROOM
Hammond Public Library

SECTION No. 17

1911

Congressional Township No. 36 , R. 9

SCALE—Ten rods to a space, Congress Land, which is one mile square for a section.
Number of acres in this section, according to the United States Survey. 382.90

CALUMET ROOM
Hammond Public Library

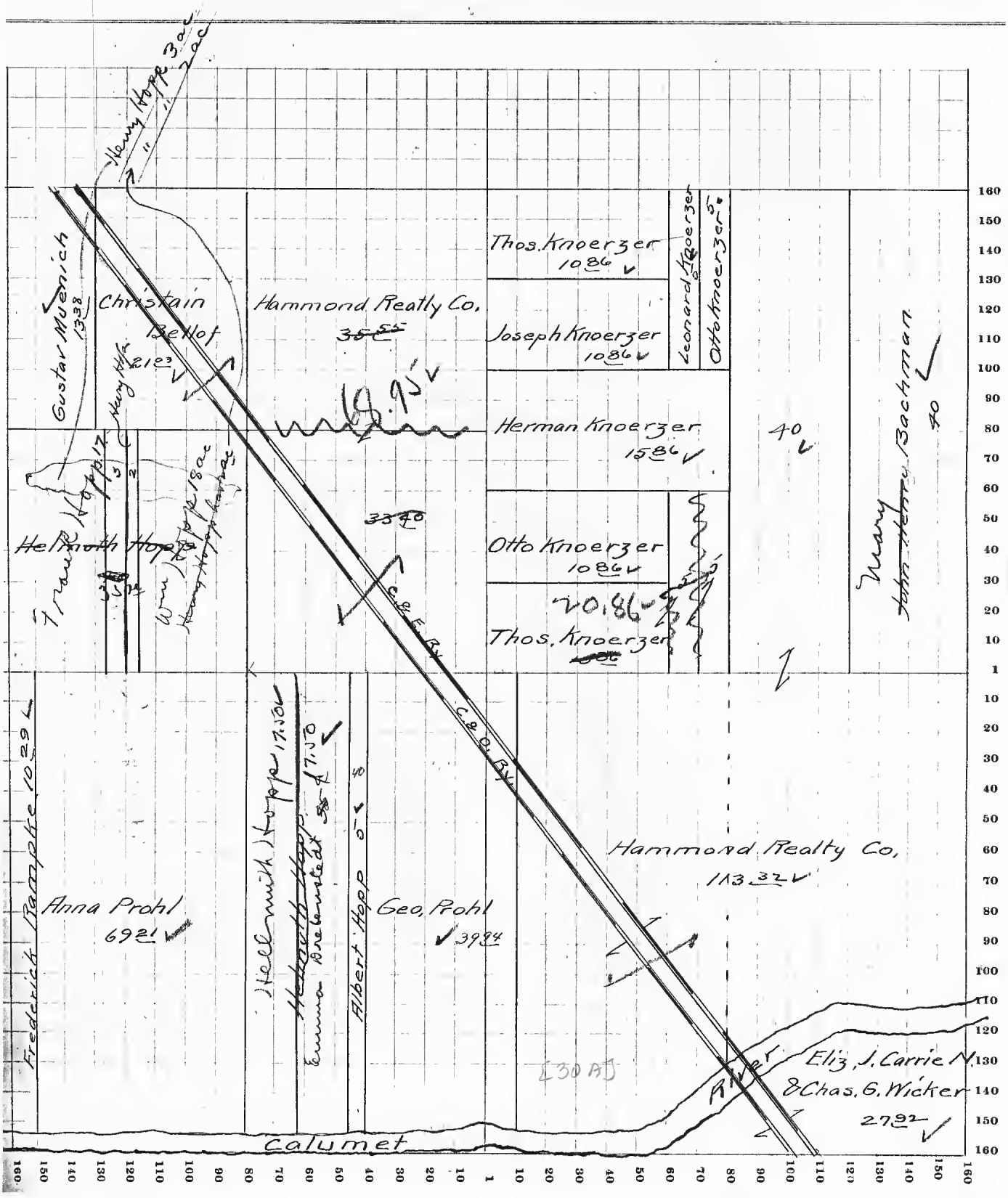

Lake COUNTY, INDIANA, 1911

Assessor's Plat-Book for North **Township, No.** 1

37 R 9 Sec 17

WM. B. BURFORD, BLANK BOOK MFR., INDIANAPOLIS

NAMES OF OWNERS.	Number on Plat.	DESCRIPTION.	Section.	Township.	Range.	Acres	Hundredths.	Value of Lands.	Value of Improvements.
		— IN EAST CHICAGO — Pt Sec				4 14	48	✓	
E. J. & E. Ry		Pt SW.	17	37	9		98	✓	
Ind Harbor Belt R.R.		W½ W½ E½ NE.				19	49		
		Pt SE & pt SW.				9	75		
Forsyth Henry P.		Pt N½ S½ SW.				28		✓	
" Carrie C.		Pt S½ S½ SW.				31		✓	
~~Standard Oil Co~~		~~Pt SE NE.~~				~~9 84~~			
Baden Gallus J.		Pt SW. SW.				13		✓	
~~Hood Wm J. et al.~~		~~NW SW. W Ry~~				~~10 80~~			
East Chicago Co.		Pt. Sec.				170 ~~214 70~~	647	✓	
Standard Oil Co.		pt NE NE				9	745	✓	
		pt NE NE				28	865	✓	
		pt SW. NE. & RR.				5	45		
		— IN WHITING —							
Standard Oil Co.		Pt Sec.				77	37	✓	
" " "		~~Pt SE NE~~				~~7 94~~ 9	84	✓	
Pt H W & C. R.R.		Pt NE cor					~~119~~ 75	✓	
E J & E RR (H & W Line)		Pt SE (R of W)				7	56		
		Pt NE "				14	08		
		Pt NW. "				5	92		
Standard Oil Co.		Pt. SW.				24 ~~20 00~~	423	✓	
" " "		Pt E. Ind Boul NW.				4	73	✓	
Indiana Pipe Line Co.		Pt. NW.				46	84	✓	
O'Bryon Timothy		Pt SE. NW. (25 X 125)					07		
Baltimore & Ohio C T Ry		Pt NW				6	07	R of W	
Davidson Chas S		Pt SE NW				7	99	✓	
Wood, Wm T et al		NW SW W of Ry				10	80	✓	
						[31]			

Not Assessing

Not Assessing

CALUMET ROOM
Hammond Public Library

SECTION No. 17

1911

Congressional Township No. 37, R. 9

SCALE—Ten rods to a space, Congress Land, which is one mile square for a section.
Number of acres in this section, according to the United States Survey. 640

CALUMET ROOM
Hammond Public Library

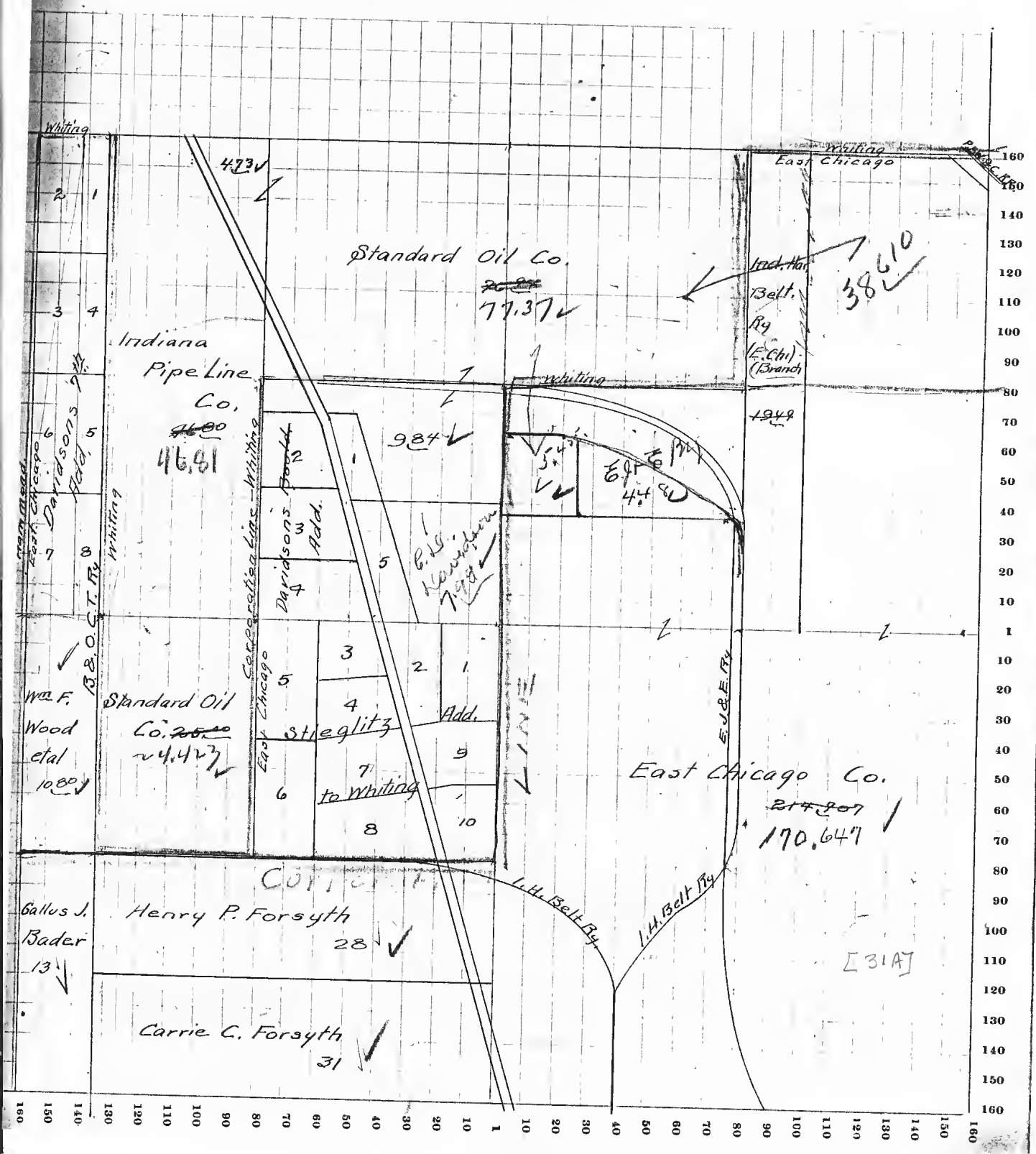

Lake COUNTY, INDIANA, 1911

Assessor's Plat-Book for North **Township, No.** 1

W. B. BURFORD, BLANK BOOK MF'R., INDIANAPOLIS

NAMES OF OWNERS.	Number on Plat.	DESCRIPTION.	Section.	Township.	Range.	Acres	Hundredths.	Value of Lands.	Value of Improvements.	Value of Lands and Improvements.
Bachman John Henry		Sud S½ NE & Lot 2 SE	18	36	9	45	27	✓		
Diederick John		N side NW NE				30		✓		
Dietrich Fred & Sophia		NW NE				40		✓		
~~Hoffmann Wm, Adm,~~ Neumann Freda		~~Eept 1 Map E~~				~~17 [illegible]~~				
~~Janecke John F.~~		~~SE NW~~				~~40~~				
		~~Lot 6~~				~~4 [illegible]~~				
Jarvis Peter Carrie		N½ & Pt Mpt E½ NE NE				22	95	✓		
~~Krug Emil & Ed Lud '19~~						~~[illegible]~~				
" ~~Sebastian~~ '19		~~N½ of E SE~~								
Kroolowyck Peter		Lot 4				~~[illegible]~~ 8 05		✓		
Kroustowyck Walter		Eept Lot 5				7	83	✓		
Kramer Fannie + Kaufman Hulda		NE NW				40		✓		
Kracy John J.		Fr Sur Eept SE				7.77	23 50	✓		
Rampke Fred		N½ E½ SE				12	90	✓		
Schneider Geo W.		SE NE				40		✓		
		East pt E½				15	12	✓		
Stahlbaum Chas E.		Pt Mpt Lot 5				21	83	✓		
" Caroline		W side NW SE				12	34	✓		
Schroeder Ernest F.		W NW				~~6 96~~	6 96	✓		
Hays Minnie		Pt E½ SE				5	196	—	11.962	1 12 ✓
Janecke August		Pt E½ SW				21	912	✓	11.962	
" "		SE NW				40		✓	11.962	
Krug Lottie		Pt E½ SE				5	196	✓	11.962	
Henry		Pt E½ SE				5	196	✓		
Julius		"				5	196	✓		
August		"				5	196	✓		
William		"				5	196	✓		
Fred		"				5	196	✓		
Morgan Carrie E		"				5	196	✓		
Mundt Louis		Pt SW				29	68	✓		
Cherlow Lizzie		Pt E½ SE				5	196	✓		
Schreiber Mary		Pt W½ NW				24	68	✓		
Hopp Albert		Pt E½ NE NE				2	99	✓		
" Herman		"				4	74	✓		
" August		"				4	14	✓		
" Carrie		"				4	14	✓		
Van Wynsgarden Lena K		Pt SW				11	962	✓		

McCartney R. Peter & Pauline; Alice; Caroline; Annie — Wilhelm Ratz & Pt Hs

[32]

CALUMET ROOM
Hammond Public Library

SECTION No. 18

CALUMET ROOM
Hammond Public Library

1911

Congressional Township No. 36 ; R. 9

SCALE—Ten rods to a space, Congress Land, which is one mile square for a section.
Number of acres in this section, according to the United States Survey, 554.

Fannie Kramer
Hulda Kaufman
40

Fred. Diederick + Sophia Dietrich
40

Carrie Jarneeke
22.95

Francis, August, Herman & Lida Hopp
12.11

Ernest G. Schreiber
62.96

August G. Jarnecke
~~John F. Jarnecke~~
40

John Diederick
30

Geo. W. Schneider
40

August G. Jarnecke
21.82

John F. Jarnecke
76.12
Simon Mundo
29.628

John Henry Bachman
45.27

15.12

Sebastian Krug ½
Elizabeth Krug ½
45.82

Frederick Hampke 12.90

Peter Klootwyck
69.24

Carolina Stallbohm
12.34

Chas. E. Stallbohm
21.83

Peter Klootwyck
17.83

Calumet River

[324]

Walter Klootwyck

John I. Kiraly

Lake COUNTY, INDIANA, 1911

Assessor's Plat-Book for North **Township, No.** 1.

WM. B. BURFORD, BLANK BOOK MFR., INDIANAPOLIS.

NAMES OF OWNERS.	Number on Plat.	DESCRIPTION.	Section.	Township.	Range.	Acres	Hundredths.	Value of Lands.	Value of Improvements.	Value Lands Improvement
Forsyth Carrie C.		Pt Lot 1 or N² NE				150	11	✓		
City of Hammond		N² W pt L 2.				54	90	✓		
Wood Wm, Medowcraft										
Anne 47/72 - Clara J Burnopp 23/164										
~~Horace Upham 23/147~~		Lot 3				150	50	✓		
Lunco John		E pt. S.W. NE.				5	30	✓		
~~Wells A.A.~~										
~~Meyer Ingrid J.~~		E. pt SW: NE				5	30	✓		
~~Edwards M. H.~~										
Wells A.A,		N.W. cor. S² W. pt Lot 2				14	00			
Willon A.J.		pt Lot 2				40	70			
East Chicago Co.		Lot 4				150	61	✓		
Hendrikson John M.		Pt N² NE. (50 x 158)					18	✓		

[33]

CALUMET ROOM
Hammond Public Library

SECTION No. 18

1911

Congressional Township No. 37 , R. 9

SCALE—Ten rods to a space, Congress Land, which is one mile square for a section.
Number of acres in this section, according to the United States Survey. 194

CALUMET ROOM
Hammond Public Library

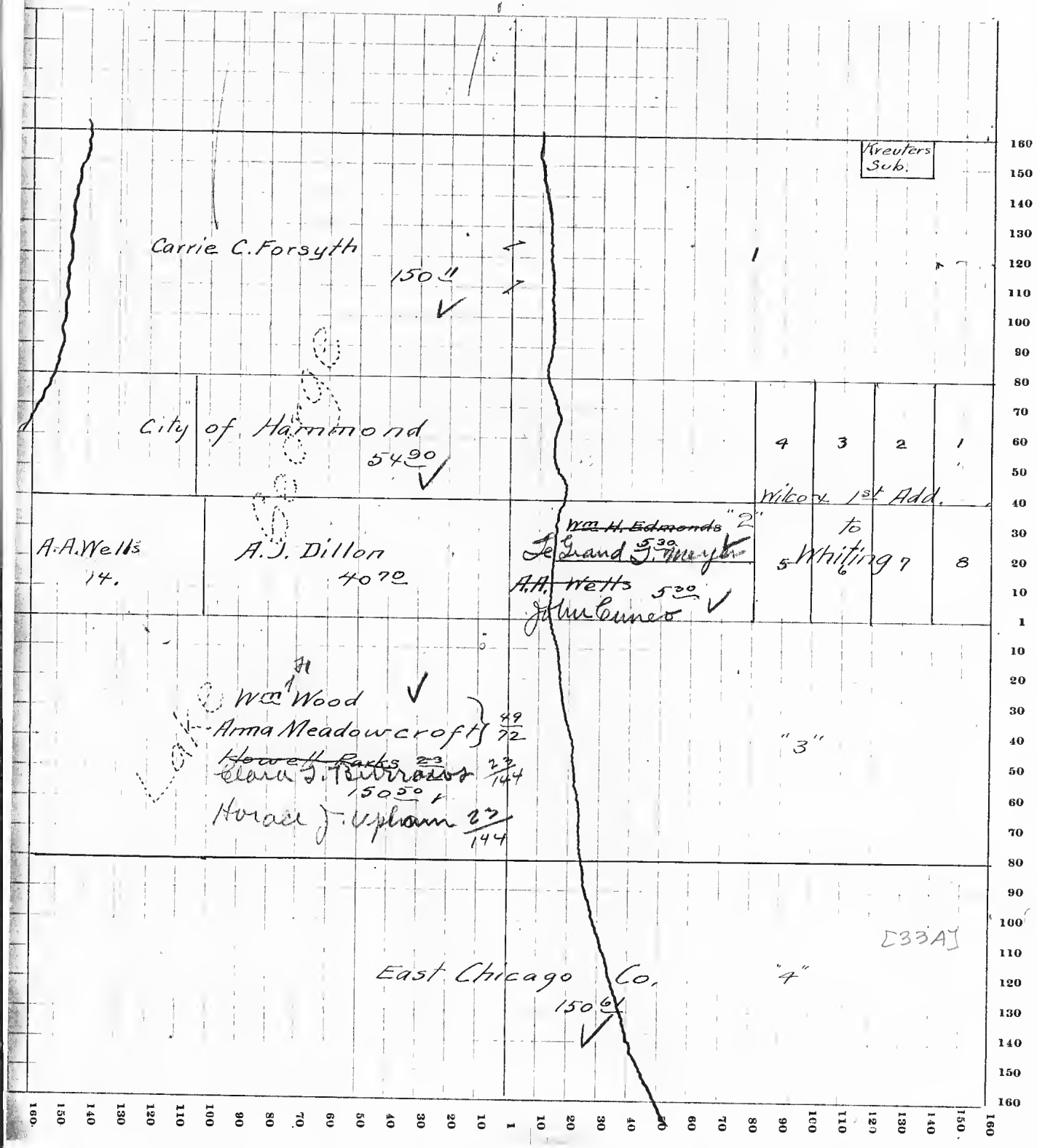

Lake COUNTY, INDIANA, 1911

Assessor's Plat-Book for North Township, No. 1.

WM. B. BURFORD, PLANT BOOK MFG., INDIANAPOLIS

NAMES OF OWNERS.	Number on Plat.	DESCRIPTION.	Section.	Township.	Range.	Acres	Hundreds.	Value of Lands.	Value of Improvements.	Value of Lands and Improvements.
Barker Jacob		N pt SE of NW	19	36	9	40	27	✓		
De Mek Herman		W side E½ NW				16		✓		
Kuhlman Jacob H.		SW. of E side SE of NW				43	88	✓		
Kutzbach Fred		S W cor NW				7	113	✓		
Bussolos, Geo & Ed		W side NW				44	75	✓		
Krowstowych Walter		Pt E½ NE				26		✓		
		Pt SE NE				1	18	✓		
Kuntzman Marie		Pt SW cor NW				1	48	✓		
" Kuntzman Ad Maud		E side W of SW				36		✓		
Kasche Wilhelmine		Pt NE of SW				38	18	✓		
		W side NW of SE				16		✓		
		Pt E½ NW				1	49	✓		
Kraay John J.		E pt E½ NE				30	49	✓		
		Pt W½ of NE of SE				3	08	✓		
		N side E pt NE of SE				2	38	✓		
		Pt NE of SE				3	63	✓		
Monaster Jacob Hendrikus		NE cor of SW NW				16	17	✓		
" "		W pt NW NW				13	79	✓		
Worsfold Jeremiah Cooper		E pt NW NW				18	30	✓		
Molenaar Peter		Mid pt E½ NW				25		✓		
Eidam Wm J		NE pt E½ NW				25		✓		
Stahlbaum Chas E		Pt NW NE				48		✓		
		Pt E½ NW				2	41	✓		
		Pt NW of SE					50	✓		
Terpstra Nelson H.		Pt NE & Pt of S				10		✓		
Stahlbaum Caroline		W side NW NE				30	18	✓		
		E " NW of SE				23	50	✓		
Vanderwalle Erke		Pt E½ SE					36			
		Pt E½ NE				13	88			
~~Kuyp Pence Est of~~ ~~Hilson Robt~~		Pt E½ E½				146	63	✓		
Schreiber Emil		SE of SE				40		✓		
		E side NE of SE				14	40	✓		
School Town of Munster		Pt of N NW					50			[34]
De Vries John J		Pt Mid pt E½ NW				40		✓		
Gongwna Jerritt		Pt S½ NW					50	✓		
Roy Jacob		Pt S½ NW				1		✓		
" Peter		Pt S½ NW					36	✓		
Tanis Peter C + Mary C		Pt S½ NW					31	✓		

CALUMET ROOM Hammond Public Library

Now Wynyardson, Lend it

Pt of NW

SECTION No. 19

1911

Congressional Township No. 36 , R. 9

CALUMET ROOM
Hammond Public Library

SCALE—Ten rods to a space, Congress Land, which is one mile square for a section.
Number of acres in this section, according to the United States Survey. 610.56

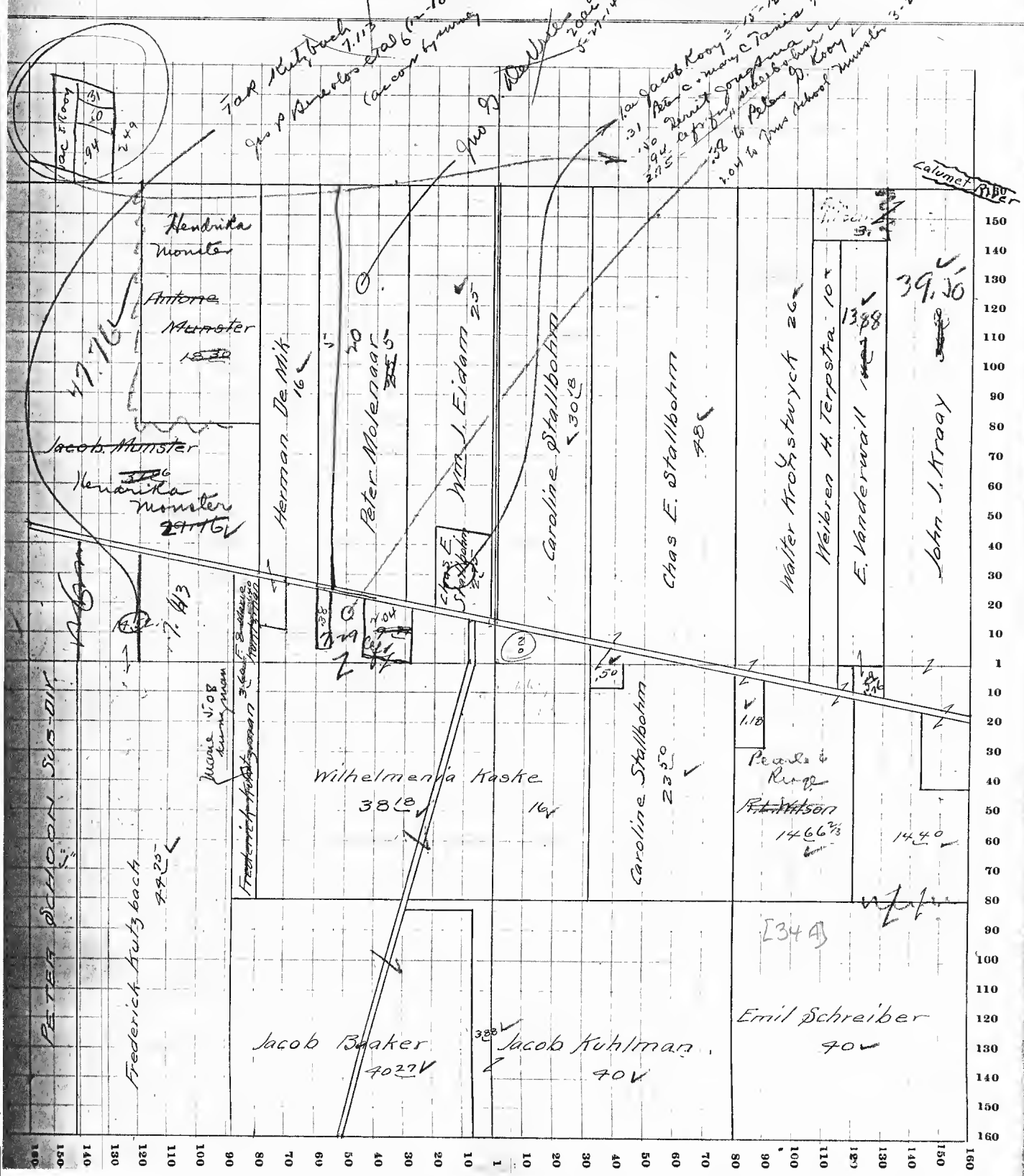

Lake COUNTY, INDIANA, 191[illegible]

Assessor's Plat-Book for North Township, No. 1

WM. B. BURFORD, BLANK BOOK MFR., INDIANAPOLIS

NAMES OF OWNERS.	Number on Plat.	DESCRIPTION.	Section.	Township.	Range.	Acres	Hundredths.	Value of Lands.	Value of Improvements.	Value Lands a Improv ments
East Chicago Co		Pt Sec	19	37	9	~~3~~ 312	~~79.07~~ 597	✓		
So. Chgo & Southern Ry		Pt S½				9	50	✓		
Forgeing Steel Co		Pt S½				30	668	✓		
		Pt S½				20	223	✓		
						[35]				

CALUMET ROOM
Hammond Public Library

SECTION No. 19

1911

Congressional Township No. 37 , R. 9

SCALE—Ten rods to a space, Congress Land, which is one mile square for a section.
Number of acres in this section, according to the United States Survey 385.94

CALUMET ROOM
Hammond Public Library

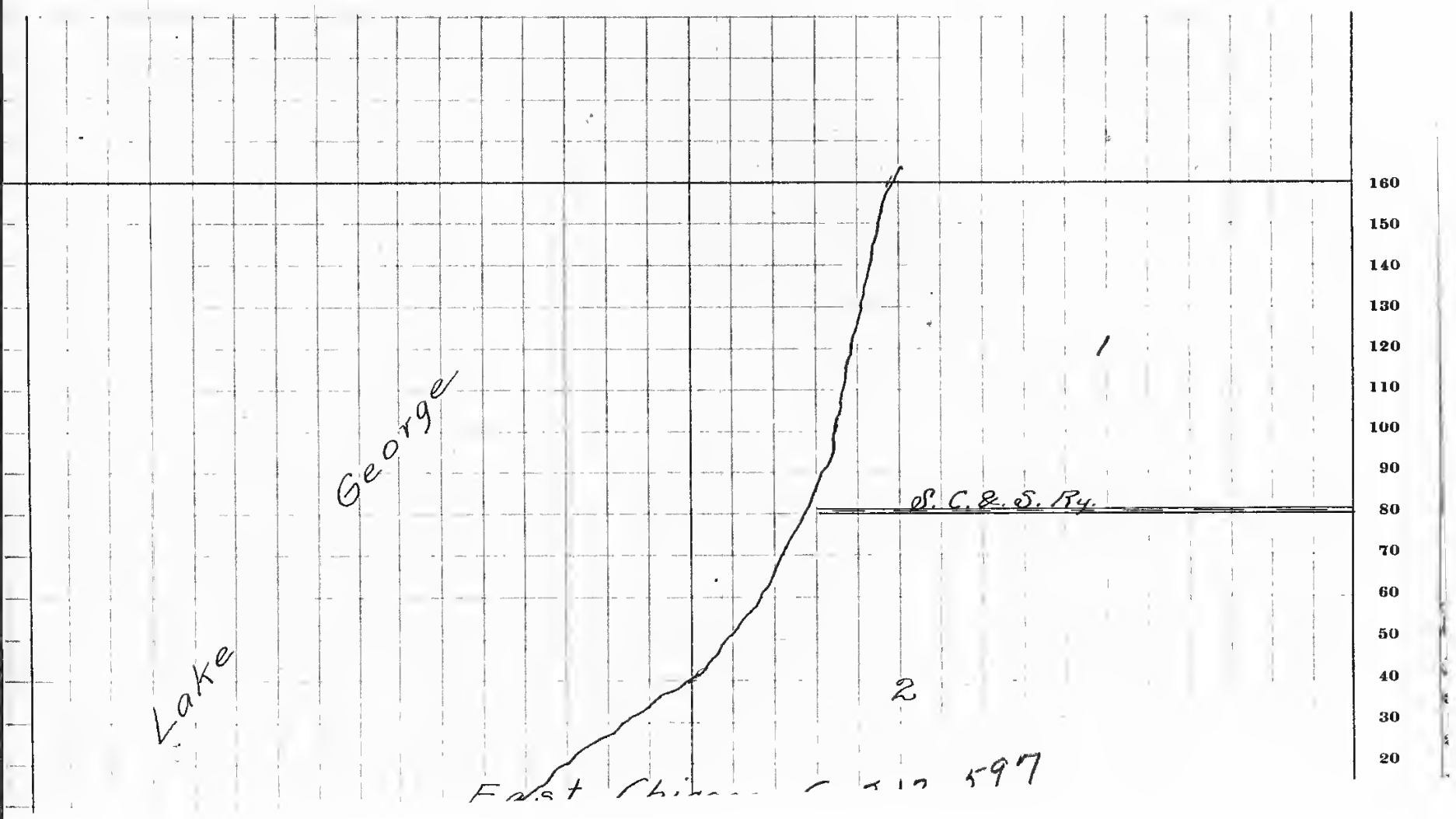

Lake COUNTY, INDIANA, 1911

Assessor's Plat-Book for North **Township, No.** 1.

WM. B. BURFORD, BLANK BOOK MFR., INDIANAPOLIS

NAMES OF OWNERS.	Number on Plat.	DESCRIPTION.	Section.	Township.	Range.	Acres	Hundredths.	Value of Lands.	Value of Improvements.
Chespeake & Ohio Ry Co.		Pt NE NE R of W.	20	36	9	3	24	✓	
Dvorak ~~Dominick~~ Katharina		Pt NE SE				2		✓	
Van Til Ste.		Pt W½				~~25~~ 24	77	✓	
Jabaay Dingeman		Pt SE NE & pt NE SE				~~12~~ 11	292	✓	
Klootwyck M.		Pt SE NE & pt NE SE				½ 11	632	✓	
Rikkert Peter		Pt W½				62	22	✓	
Mortenhoeven Cornelius									
" Nicholas & Marie		Pt W½				39	03	✓	
Klooster Fred		Pt W½				25		✓	
Rikkert Nicholas		Pt W½				20		✓	
~~Molenaar Peter Jr.~~ Meeter Hermann		Pt SE NE & pt NE SE				10	816	✓	
Weltzer Jacob		Pt SE NE & pt NE SE				~~12~~ 11	146	✓	
Meers Peter		Inside SE NE & Mud NE SE				~~26~~ 24	502	✓	
Micker Elizabeth, Carrie &									
" Chas. G.		W½ E½				130	565	✓	
		SE SE				40		✓	
		NE NE				36	76	✓	
		Pt W½				~~5~~ 21	~~86~~ 79	✓	
Welter Ophelia G. et al		Pt SW.				67	40	✓	
Wiersenga Geo & Aug.		Pt W½ E½				~~29~~ 26	~~69~~ 976	✓	
Porter Folkert		Pt SE NE & pt NE SE				*	576	✓	
Micker Mary N.		Pt W½				25		✓	
Boerema Henry		" " Pt W					1064	✓	
Kraay, Drusilla & aw		Pt W				35	23	✓	
Kroesenger, Jacob		Pt S Rd NE & SE					33⅓	✓	
Blink Michael		Pt NE & SE					50	✓	
Plaister, Cornelius		Pt NE & SE					24	✓	

[36]

CALUMET ROOM
Hammond Public Library

SECTION No. 20

1911

CALUMET ROOM
Hammond Public Library

Congressional Township No. 36 . R. 9

SCALE—Ten rods to a space, Congress Land, which is one mile square for a section.
Number of acres in this section, according to the United States Survey. 626.10

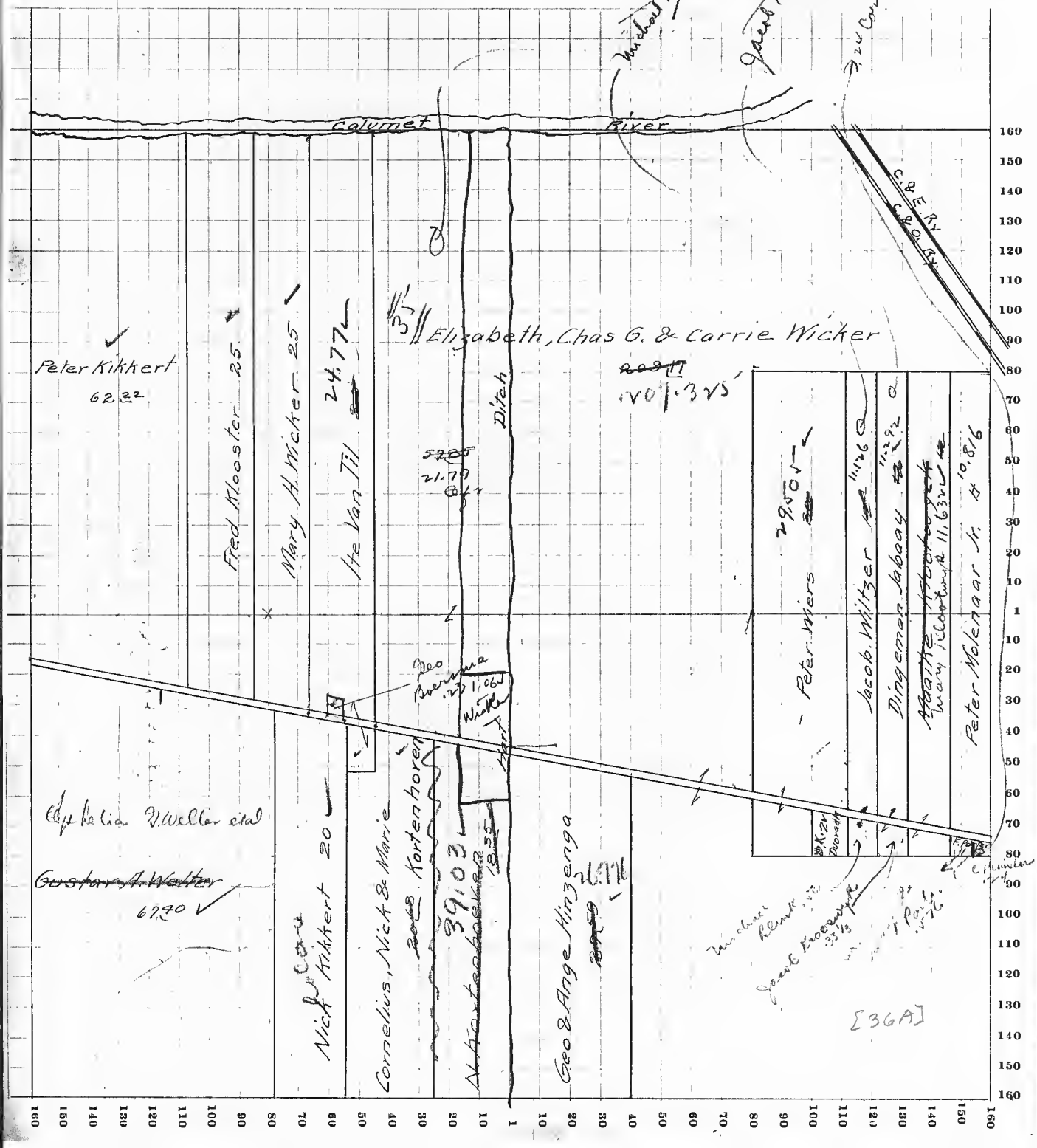

Lake COUNTY, INDIANA, 1911

Assessor's Plat-Book for North **Township, No.** 1.

WM. B. BURFORD, BLANK BOOK MFR., INDIANAPOLIS

NAMES OF OWNERS.	Number on Plat.	DESCRIPTION.	Section.	Township.	Range.	Acres	Hundredths.	Value of Lands.	Value of Improvements.	Val Land Imp me
Calumet Canal & Improvement Co.		Pt SEC.	20	37	9	3	78	✓		
		~~Pt NE~~				~~2~~	~~14~~			
		~~SE. N. of Ind Blvd~~				~~70~~	~~05~~			
		~~Pt N½ SE E " "~~				~~44~~	~~71~~			
		~~Pt N½~~				~~129~~	~~21~~			
Frick Henry C.		Pt NE NE ~~(See sec 21 for Acreage)~~				2	.785	✓		
"		~~Pt N½~~				~~16~~	~~1~~			
Hammond Realty Co.		SW.				135	14	✓		
		N½ NW.				80		✓		
So Chicago & So. Ry		Pt Sec				30	774	✓		
Ind. Harbor Belt R.R. (E. Chgo Branch)		Pt SE				11	47			
		Pt SE (R of W)				3	90			
		Pt SE "				4	62			
		Pt NE				8	49			
Interstate Iron & Steel Co		Pt SE W. R.R.				7	19	✓		
		Pt SE W Ind Blvd.					28	✓		
E. J. & E. R.R. (N. & W. Line)		Pt NE (R of W)				3	58	✓		
Chapman & Jenkins		Pt Sec				12	552	✓		
East Chicago Co.		Pt. Sec.				239	866	✓		
Standard Oil Co.		Pt Sec				7	348			
East Chi, Bar Ball Assc		Pt SE W. of Ind. Blvd,				8	71			

[37]

CALUMET ROOM
Hammond Public Library

SECTION No. 20

1911

Congressional Township No. 37 . R. 9

SCALE—Ten rods to a space, Congress Land, which is one mile square for a section.
Number of acres in this section, according to the United States Survey. 640.

CALUMET ROOM
Hammond Public Library

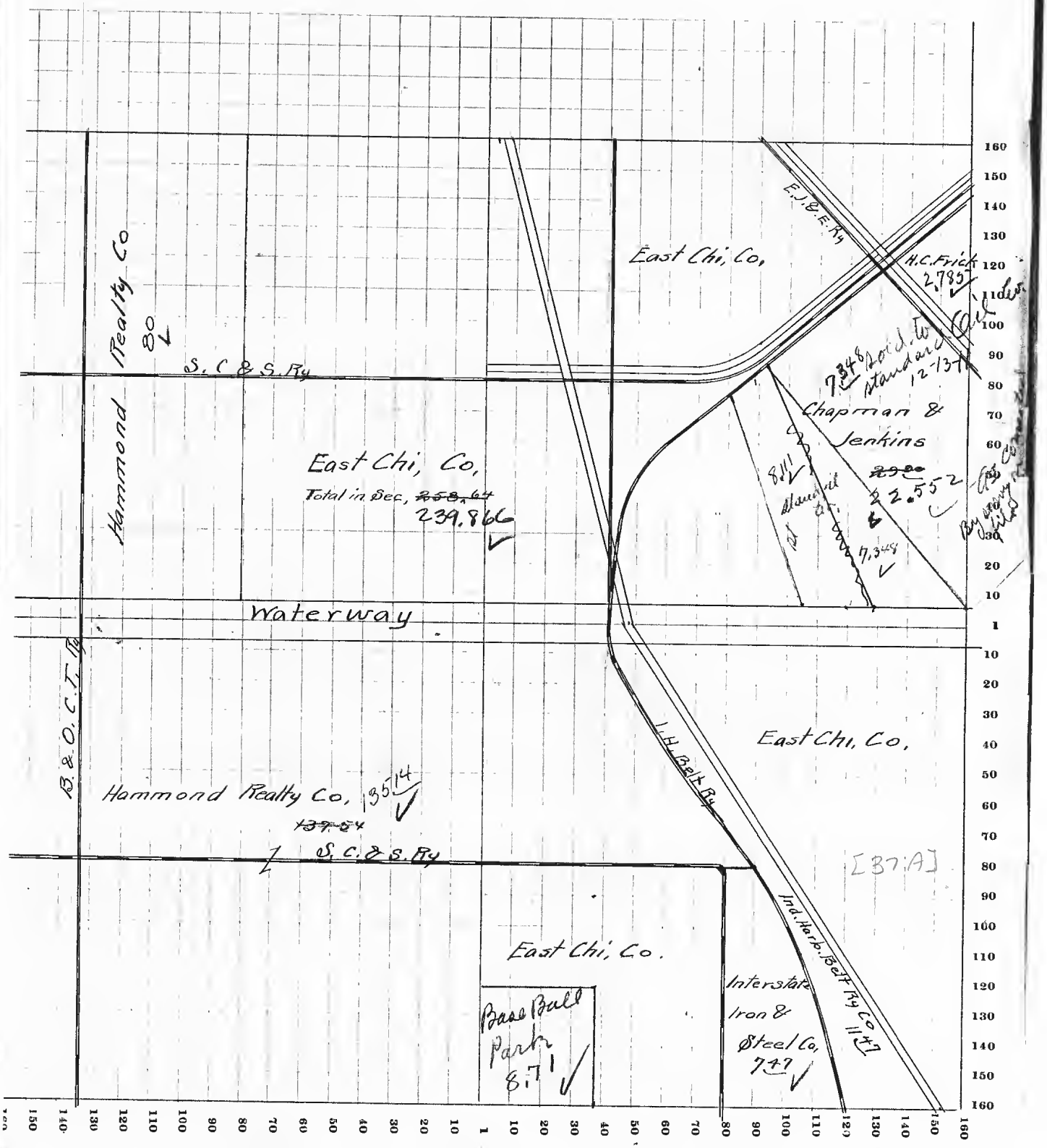

Lake COUNTY, INDIANA, 1911

Assessor's Plat-Book for North **Township, No.** 1.

WM. B. BURFORD, BLANK BOOK MFR., INDIANAPOLIS.

NAMES OF OWNERS.	Number on Plat.	DESCRIPTION.	Section.	Township.	Range.	Acres	Hundredths.	Value of Lands.	Value of Improvements.	Value of Lands and Improvements.
Industrial Center Land Co										
~~Clough~~ John H.		E½ SE	21	36	9	~~80~~ 75	75	✓		
		S½ NE				80		✓		
		Pt SE NW + N½ NE NW.				59	85	✓		
		N pt W½ SE				30		✓		
		Pt NE SW.				1	35	✓		
Chesapeake + Ohio Ry Co.		Pt NW. NW. (R of W)					60	✓		
		Pt E½ SW. NW. "				1		✓		
		Pt W½ SW. NW. "					40	✓		
		Cent pt SW. NW. "				1	19	✓		
		Pt NE SW. "				1	15	✓		
Douthett Grace		W½ NE NE				20		✓		
Ind. Harbor R.R. Co		Pt W½ SW				5	~~90~~ 50	✓		
		NW cor E½ SW.					08	✓		
		E pt NW. NW.				3	03	✓		
		Pt E½ NW.					15	✓		
		Pt W½ SW.				1	58	✓		
		Pt SW. NW.				4	38	✓		
Jabaay Dingeman		Pt SW. NW.				13	07	✓		
Johnson Rhoda J.		E½ NE NW.				20		✓		
Fredericks, ~~Helen M~~ Wm H		E½ NE NE				20		✓		
Jansen Lola		E½ NW. NE				20		✓		
Jamieson Daisy		W½ NW. NE				20		✓		
Johansen ~~Anna~~ Thos		Pt NE SW.					43	✓		
Mulvey Junius		N pt W½ SW				70	102 ~~77~~	✓		
		N. NE SW.				15	94	✓		
Meeter, Herman ~~Molenaar Pet, Jr.~~		Pt NW. NW					613 ~~760~~	✓		
Miltjer Jacob		Pt SW. NW.					760 ~~642~~	✓		
Micken Elizabeth, Carrie M + Chas G.		Pt NW. NW.				36	37	✓		[38]
Clough Geo H		Pt E½ of E				2	874	✓		

303
436
1/2
7.41

CALUMET ROOM
Hammond Public Library

SECTION No. 21

1911

CALUMET ROOM
Hammond Public Library

Congressional Township No. 36 . R. 9

SCALE—Ten rods to a space, Congress Land, which is one mile square for a section.
Number of acres in this section, according to the United States Survey. 640.

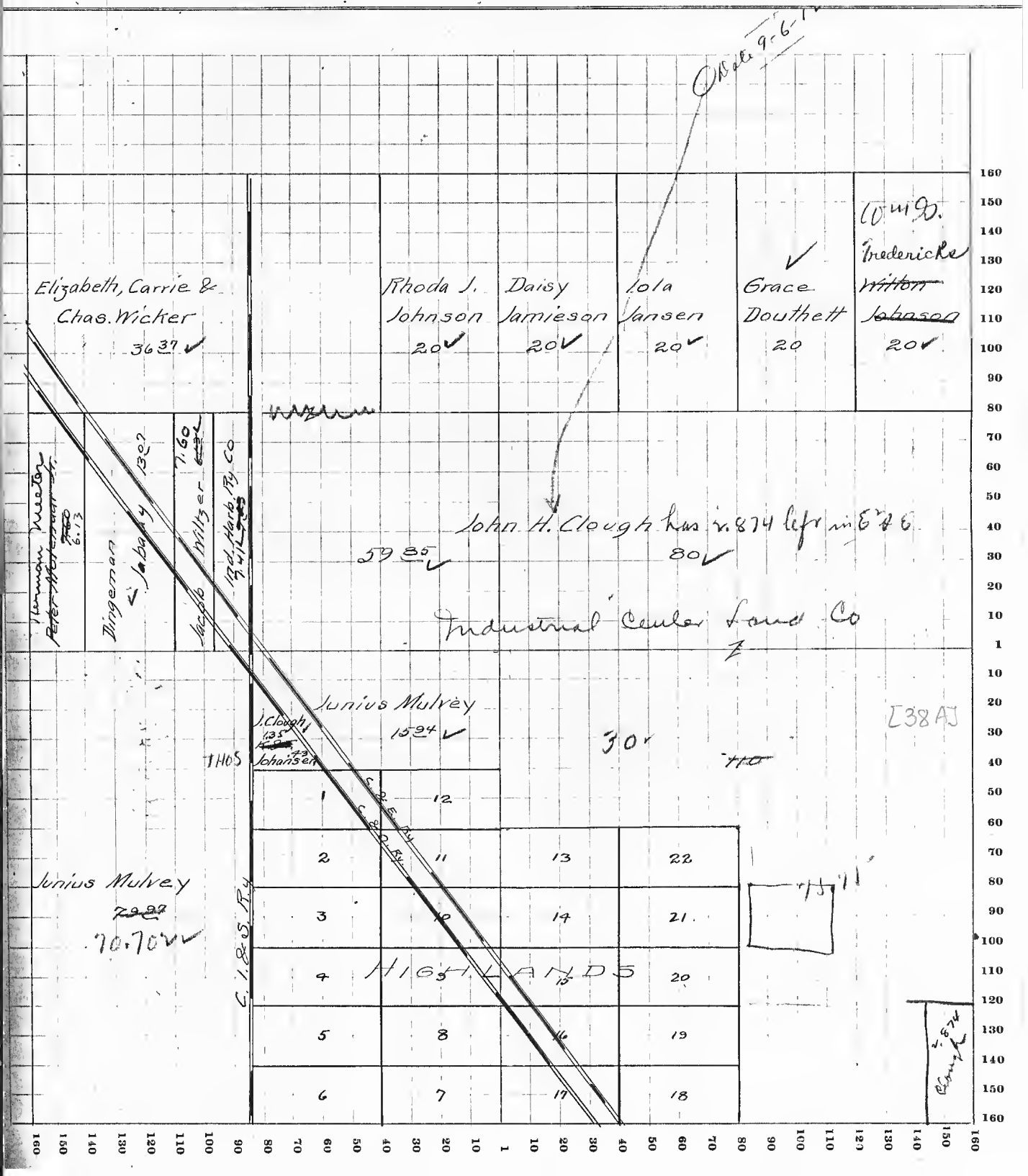

Lake COUNTY, INDIANA, 1911

Assessor's Plat-Book for North Township, No. 1

WM. B. BURFORD, BLANK BOOK MFR., INDIANAPOLIS

NAMES OF OWNERS.	Number on Plat.	DESCRIPTION.	Section.	Township.	Range.	Acres	Hundredths.	Value of Lands.	Value of Improvements.	Value of Lands and Improvements.
American Steel Foundries		Pt cent pt Sec.	21	37	9	42	316 ~~458~~	✓		
" " "		Pt NW				16	099			
Calumet Canal & Improvement Co.		Pt NW.					60	✓		
US of America		Pt Sec				4	39	✓	canal	
Ind Harbor Belt RR.		Pt NW.					295			
Frick Henry C.		" NW.				~~30~~ 59	796	✓		
Hotchkiss C.W.		" W½ E½ & pt E½ (R of W)				5	42	✓		
Indiana Harbor Ry Co		" W½ SE	"			17	91			
		" Sec	"			12				
		" NW.					39			
So Chgo & Southern Ry		" Sec				~~8~~ 17	967	✓		
Standard Forgings Co.		" E½				11	93	✓		
Ward Dickey Steel Co		" NE					97	✓		
Chic, Ind. & So RR.		" Sec (R of W)				1	42	✓		
Chapman & Jenkins		" N½				~~58~~ 42	~~319~~ 12	✓		
Honore Adrian C.		" Sec				~~55~~ 67	~~041~~ 943	✓		
McCluntic-Marshall Co		" "				12	802	✓		
Jordon Oswald F Co.		" "				10	27	✓		
E J & E RR (H & O Line)		" " (R of W)				12	60	✓		
East Chicago Co.		Pt sec,				~~124~~ 121	~~50~~ 077	✓		
Buckeye Steel Castings Co.		Pt SW.				7	713	✓		

[39]

CALUMET ROOM
Hammond Public Library

SECTION No. 21

1911

Congressional Township No. 37, R. 9

SCALE—Ten rods to a space, Congress Land, which is one mile square for a section.
Number of acres in this section, according to the United States Survey. 640

CALUMET ROOM
Hammond Public Library

38 11

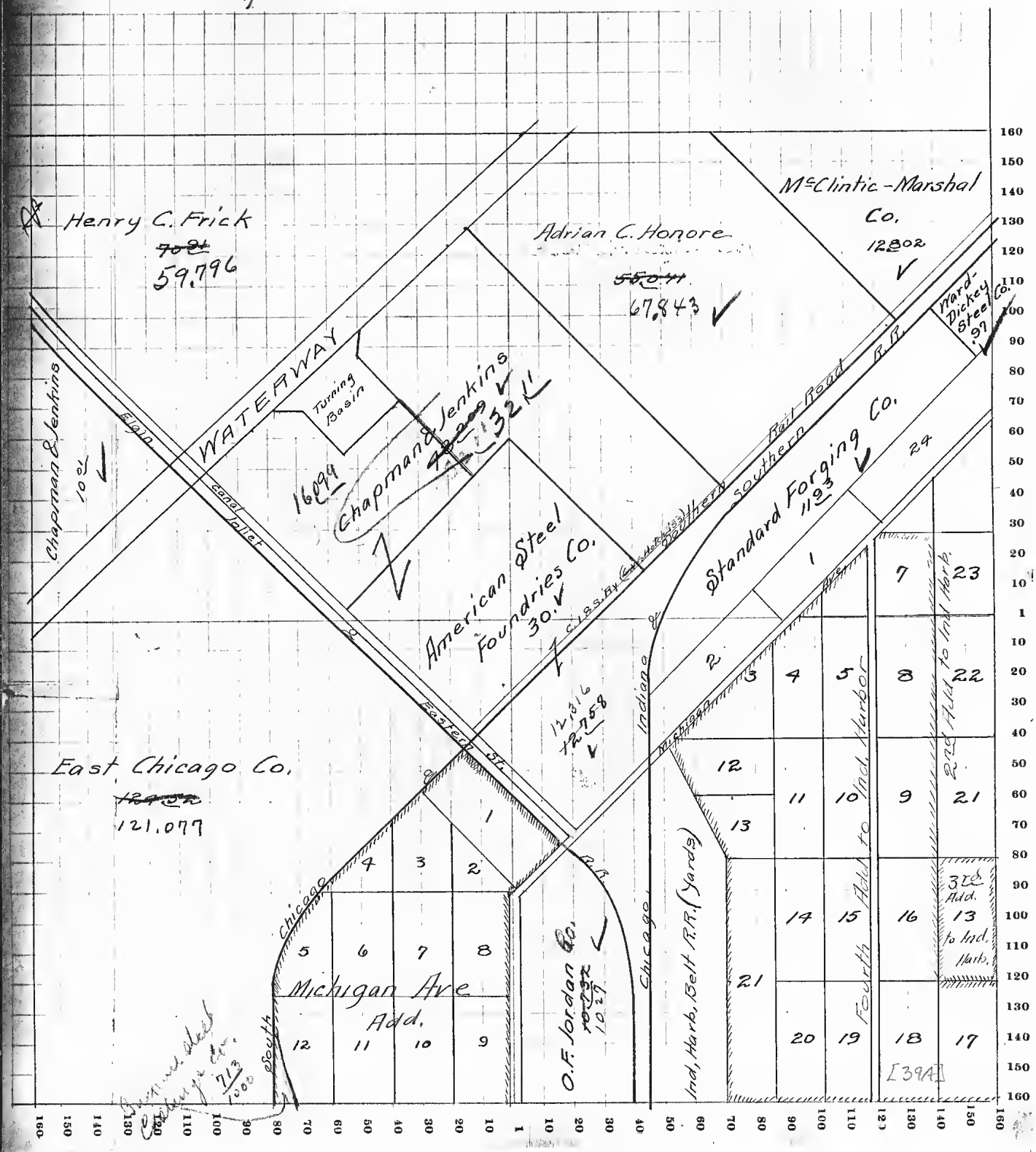

Lake COUNTY, INDIANA, 1911

Assessor's Plat-Book for North **Township, No.** 1

WM. B. BURFORD, BLANK BOOK MFR., INDIANAPOLIS

NAMES OF OWNERS.	Number on Plat.	DESCRIPTION.	Section.	Township.	Range.	Acres	Hundredths.	Value of Lands.	Value of Improvements.	Value o Lands ar Improve ments.
Bartels August L.		Pt SE SW.	22	36	9	X	879	✓		
~~Industrial Gas Land Co~~ ~~Clough John H.~~		Sent SW. SW.				2	37	✓		
"		Pt W² SW.				71	324	✓		
		SW. NW.				40		✓		
Davis ~~Etha~~ Richard J.		E² NE				80		✓		
Doubtett Grace M.		~~Pt SE SW.~~					~~50~~			
" Grace		Pt SE SW.					935	✓		
		E² W² NE SW.				~~10~~ 4	64	✓		
		E² W² SE NW.				10		✓		
		E² W² NE NW.				10		✓		
" Geo H		W² E² NW. NW.				10		✓		
" Grace M. & Jos H.		Pt SE SW.				160				
		W² W² NE SW.				~~10~~ 4	64	✓		
Eisel Christian W.	"3"	Pt E² SW. SE					19 ~~50~~	✓		
~~Eganson, Peter~~ ~~Edwards John W.~~		Pt SE SW.				1		✓		
Fluckinger Nicklaus & Lizzie		Pt SE cor SW. SW. SE					4 ~~50~~	✓		
Franchi Emanuel R.		Pt W² SE					4 ~~50~~	✓		
Gilbertson Fritz		Pt W² SW. SE				2	172 ~~125~~	✓		
Hutchins Sarah A		~~Pt NE NW.~~ Pt SE. SW.				1 ~~8~~	55	✓		
~~Holcomb Mary E.~~		Pt SE SW.				~~2~~				
~~Janson Peter~~ Cunningham Henry W		Pt SE SW.					961 ~~120~~	✓		
~~Johnson Milton W.~~		~~SW cor SE SW.~~				~~2~~	~~03~~			.56
Allman Claude W		Pt SE SW.				2	858 ~~50~~			3.19 4.49 2.02 2.55 8
"		W² W² SE NW.				8	50	✓		
"		W² W² NE NW.				10		✓		
"		E² E² NW. NW.				10		✓		
Janson Lola		Pt SE SW.				6 ~~X~~	75	✓		
		E² E² NE SW.				10		✓		
		E² E² SE NW.				10		✓		[40]
		E² E² NE NW				10		✓		
		E² W² NW. NW.				10		✓		
Jamieson Daisy		Pt SE. SW.					137 ~~500~~	✓		
Bradley, Brent		W² E² NE SW.				9 ~~10~~	52	✓		
"		W² E² SE NW.				10		✓		
"		W² E² NE NW.				10		✓		
Jamieson Daisy		W² W² NW. NW.				10		✓		

(SEE NEXT PAGE)

CALUMET ROOM
Hammond Public Library

SECTION No. 22

1911

CALUMET ROOM
Hammond Public Library

Congressional Township No. 36 *R.* 9

SCALE—Ten rods to a space, Congress Land, which is one mile square for a section.
Number of acres in this section, according to the United States Survey. 598.42

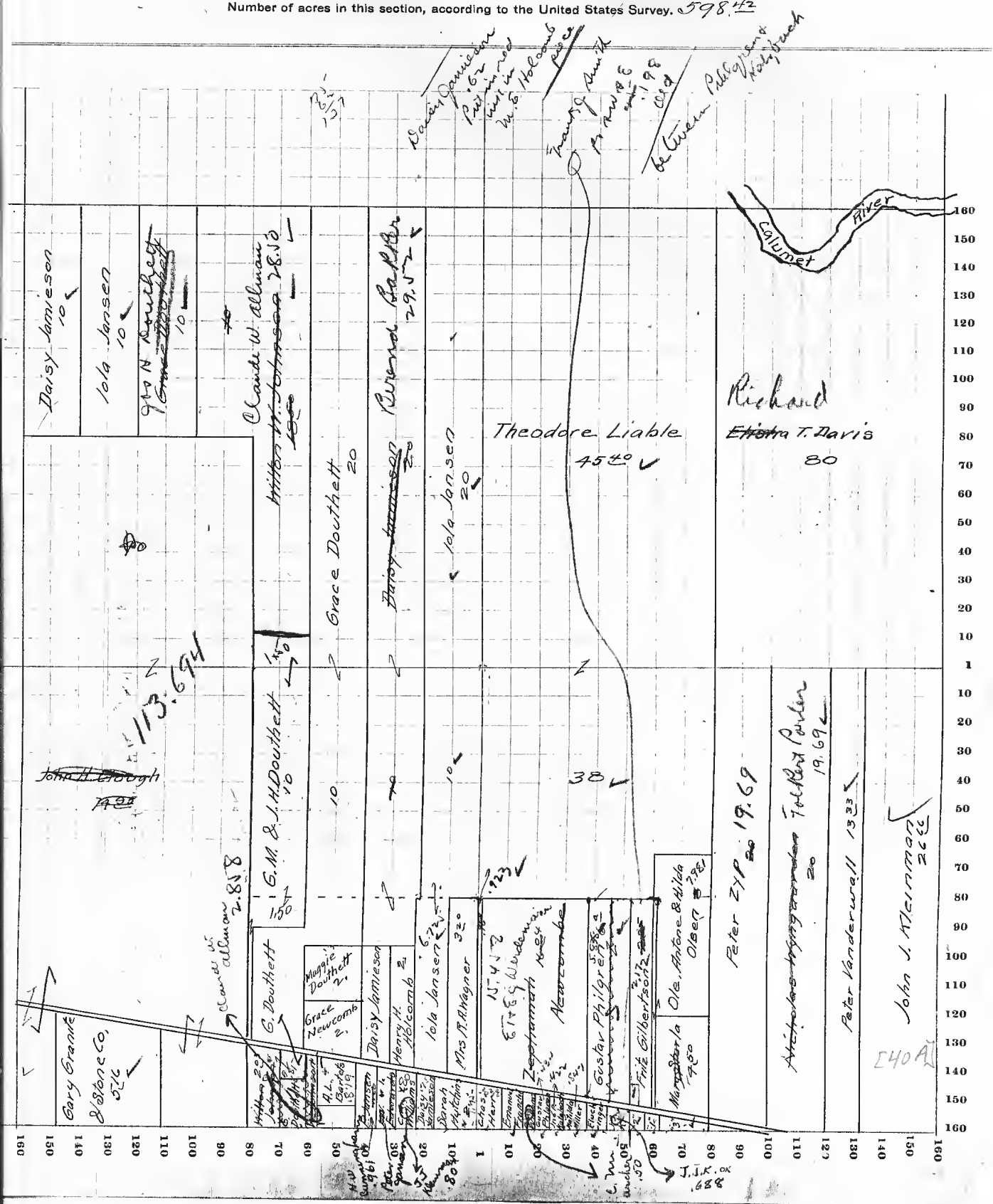

Lake COUNTY, INDIANA, 1911

Assessor's Plat-Book for North **Township, No.** 1.

WM. B. BURFORD, BLANK BOOK MFR., INDIANAPOLIS.

NAMES OF OWNERS.	Number on Plat.	DESCRIPTION.	Section.	Township.	Range.	Acres	Hundredths.	Value of Lands.	Value of Improvements.	Value of Lands and Improvements.
Herr Chas.		E side SE SW	22	36	9	8	638	✓		
Kleiniman John J.		Pt W½ SE SW SE					688 ~~70~~	✓		
		Pt E½ SE				26	66	✓		
Katzbach John P.		Pt SE cor SW SW SE					422 ~~50~~	✓		
Laible Theodore		NW SE				38		✓		
		Lot 2 NE				45	40	✓		
		W side SW SE					973 ~~25~~	✓		
Leverone Frank	"2"	Pt SE SW SE					172 ~~25~~	✓		
~~Newcombe Zephaniah~~ Ellermann Edw. & E.		Pt W½ SW SE				15	458 ~~16 00~~	✓		
Olson Ole, Anton & Hilda		Pt SE NW SE & NE SW SE				8	981	✓		
Philgren Gustav		Pt SW SW SE					1134 ~~50~~	✓		
		" NE SW SE				5	638	✓		
Stonebreaker Hannah J.	"1"	Pt W½ SE SW SE					172 ~~25~~	✓		
Wm. & Geo. Crane & ~~Stoodo~~ Mary L.		Pt E½ SE SW SE				4	19 ~~4 50~~	✓		
Miller Matilda		Pt SW SE				8	847	✓		
Vanderwall Peter		Pt Cont 1/3 E½ SE				13	33	✓		
Wagner Mrs R. A.		Pt SE SW				2		✓		
" Rosetta A.		NE cor SE SW				1	077 ~~1 20~~	✓		
~~Williams Catherine~~		~~NE cor SW SW SE~~					~~50~~			
Kleinman Geo. J.		Pt SE SW				8	80	✓		
Zyp Peter		W½ W½ E½ SE				~~2~~ 19	69	✓		
~~Mynaarden Nicholas~~ Porter Joe Bert		E½ W½ E½ SE				~~20~~ 19	69	✓		
Gary Granite & Stone Co		Sand SW SW				5	16	✓		
~~Newcomb Clara L.~~		~~Pt SE SW~~				~~2~~	~~00~~			
Smith Frank J.		Pt SW SE					194 ~~25~~	✓		
Archer Catherine M		Pt SW SW & E					50	✓		
Vander Wall, Reinder & T		Pt SE SW				1	877	✓		
Eilmann, Cornelis		Pt SE SW					364	✓		

[41]

CALUMET ROOM
Hammond Public Library

SECTION No. 22 Cont'd

1911

Congressional Township No. 36 *, R.* 9

SCALE—Ten rods to a space, Congress Land, which is one mile square for a section.
Number of acres in this section, according to the United States Survey. 598.42

CALUMET ROOM
Hammond Public Library

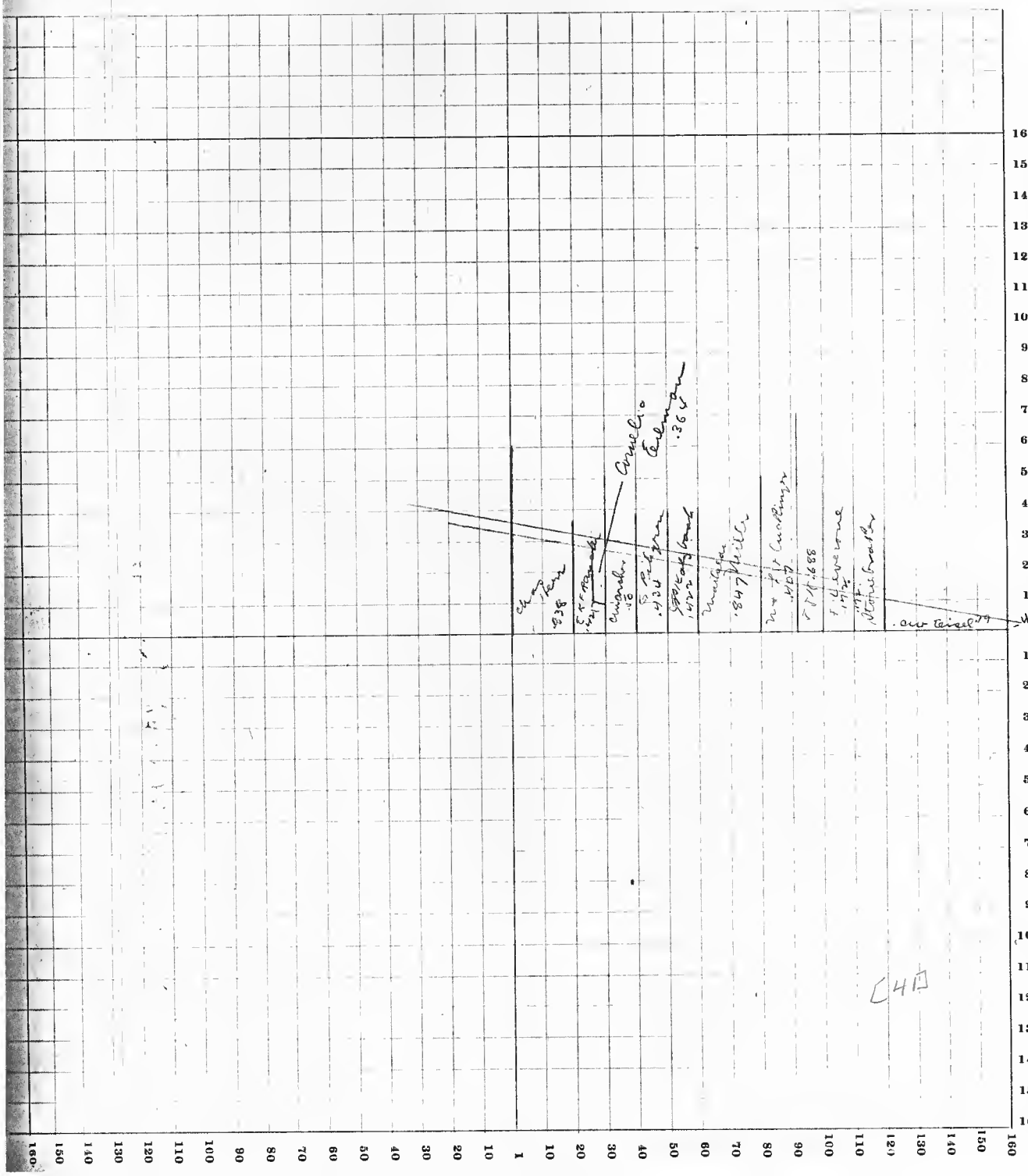

Lake COUNTY, INDIANA, 1911

Assessor's Plat-Book for North **Township, No.** 1.

WM. B. BURFORD, BLANK BOOK MFR., INDIANAPOLIS

NAMES OF OWNERS.	Number on Plat.	DESCRIPTION.	Section.	Township.	Range.	Acres	Hundredths.	Value of Lands.	Value of Improvements.
Hotchkiss C.W.		Pt NW. (R of W)	22	37	9	1	17	✓	
Ind Harbor Ry Co		Pt Sec "				2	24		
L S & M S Ry.		Pt NE NW & Pt NE (R of W)				8	09	✓	
So Chicago & So Ry		~~Pt NW.~~ Pt NE				~~2~~	003		
Ward Dickey Steel Co.	"D"	Pt NW.				1	495	✓	
Chic. Lake Shore & E. R.R.		Pt W½ NE				~~22~~ 25	31	✓	R of W.
McCintic-Marshall Co		Pt Sec				2	319	✓	
East Chic. & Ind Harbor Water Co.	"W"	Pt NE 50 x 150					05	✓	

[42]

CALUMET ROOM
Hammond Public Library

SECTION No. 22

1911

Congressional Township No. 37 . R. 9

SCALE—Ten rods to a space, Congress Land, which is one mile square for a section.
Number of acres in this section, according to the United States Survey. 555.80

CALUMET ROOM
Hammond Public Library

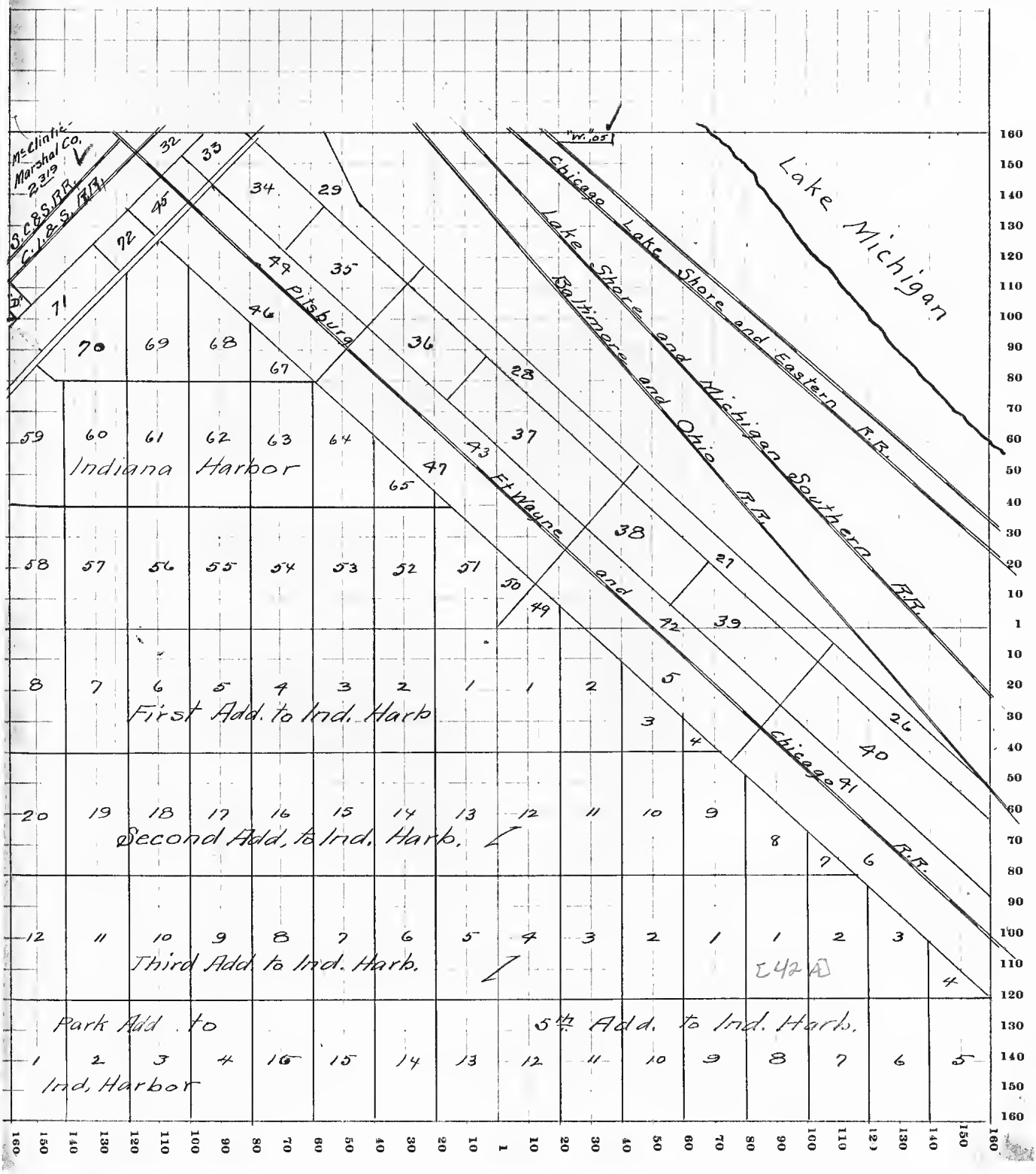

Lake COUNTY, INDIANA, 1911

Assessor's Plat-Book for North **Township, No.** 1.

WM. B. BURFORD, BLANK BOOK MFR., INDIANAPOLIS.

NAMES OF OWNERS.	Number on Plat.	DESCRIPTION.	Section.	Township.	Range.	Acres	Hundredths.	Value of Lands.	Value of Improvements.
Jabaay Dingaman		Pt Lot 2 & Lot 1	24	36	10	14	74	✓	
C&N. Ind. Ry.		Pt E½				19	66	✓	
~~Chandler Chas H~~ Youche Dwight 14		" 3rd W½					50	✓	
First Christian Reformed Church		" W½				1		✓	X
Gugel Wm		" E½				13	84	✓	
" Lena		Cent pt E½				2	35	✓	
Hartog " Marinus		Pt E½				5		✓	
~~Holz Johanna~~									
~~Hertz Sophia~~ Dr Gong Henry		" "				13	84	✓	
Jansen Maartje		" Lot 6 & L5 A Jabaays Sub				16	34	✓	
Jabaay Job		" " 4 & L3 " "				6	68	✓	
" Jannige		" " 8 & L5 P. " "				1	98	✓	
" Leendert		" " 10 & L4 " "				1	98	✓	
" Cornelius		" " 11 & L1 " "				1	98	✓	
" Dingeman		" " 12 & L2 " "				1	98	✓	
Kootwyck Peter		N Ry E side NE				45	748	✓	
Kortenhoven Maaike		Pt Lot 7 & Lot 6 " "				1	98	✓	
Kutzbach Ind.		" SE NE				3	49	✓	
Kooy John Peter		" NE & pt Sec 13				12		✓	
" Klaas		" " " "				12		✓	
" Gerbrandt		" " " "				12		✓	
" Peter		" " " "				12		✓	
Kappe Edward		Pt E½				7		✓	
Muller Inst		Pt Sec				7.3	45	✓	X
~~Mouster Jacob~~		~~E side E NE NE~~				~~2~~	~~80~~		
Put on W ~~Muller F & H Kirk~~		~~Pt Sec pt~~				~~4~~	~~98~~	✓	
Netsche Mary		Pt E½				13	84	✓	
Neeven Johanna		Pt L9 & Lot 3 P Jabaays Sub				1	98		
Oomes Ariel		Lot 3 G. Sweets Sub				2	75	✓	
Richter August		Pt E½				3		✓	
" " & Anton Munster		Pt W½ 3rd (Cemetery)				1		✓	X
Sweets Bernard		L2 G. Sweets Sub.				3	90		
Schoon Dirk		Pt ~~NE~~				3	50	✓	X
Schultz Christian		" Cent pt Sec			[43]	12	13	✓	X
Schoon Jacob		Pt pt W½ E½					125		
Kooy Gerbrand Sr		Pt L5 A Jabaays Sub					75	✓	
		(SEE NEXT PAGE)							

CALUMET ROOM
Hammond Public Library

SECTION No. 24

1911

CALUMET ROOM
Hammond Public Library

Congressional Township No. 36, R. 10

SCALE—Ten rods to a space, Congress Land, which is one mile square for a section.
Number of acres in this section, according to the United States Survey. 539.14

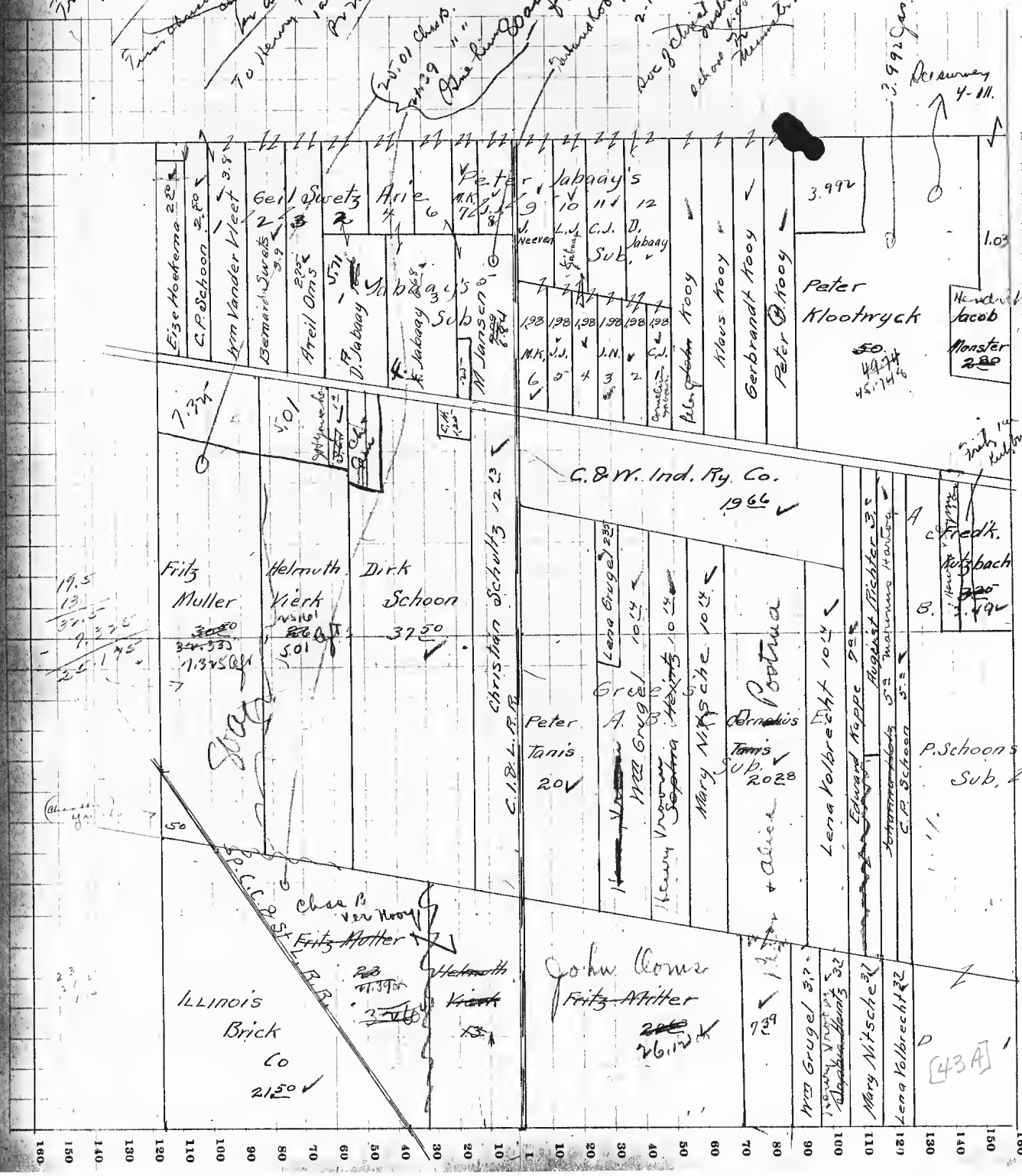

Lake COUNTY, INDIANA, 1911

Assessor's Plat-Book for North **Township, No.** 1

WM. B. BURFORD, BLANK BOOK MFR., INDIANAPOLIS

NAMES OF OWNERS.	Number on Plat.	DESCRIPTION.	Section.	Township.	Range.	Acres	Hundredths.	Value of Lands.	Value of Improvements.	Value of Lands and Improvements.
Schoon Cornelius P.		Pt E½	24	36	10	5		✓		
Society for Christian Instruction of North Tsop		Pt W½				1		✓	X	
Trustees of Free Dutch Reformed Church		Fr pt W½ E½					25	✓	X	
Janis Peter		E.R.R. E½				20		✓		
Poolman Peter + Alice ~~Cornelius~~		Pt E½				27	67	✓		
Tolbrecht Lena		Pt E½				13	84	✓		
Nerk Helmuth		Pt W pt Sec				~~3~~ 5	01	✓	X	39.0 / 13 / 26.01 / 5.01 / 20.99
Vanderveen Wm		Lot 9. Swets Sub				3	80	✓		
Noekema Erze		Pt NW. NW				2	50	✓		
Schoon Cornelius P.		" NW. NW.				2	50	✓		
Illinois Brick Co		Pt SW.				21	50	✓		
Town of Munster		Pt Lot 3.				1	25			
Klootwyk Jas		Pt E side Wb				3	99½	✓		
Monster, Hendrik		Pt E½ Wb				1	03	✓		
Roms, John		Pt Sec		27.68 / 26.42 / 1.51 = ?		26	1½	✓		25.175 / 20.01 / 45.185 / 13 / 33 / 81.185
Ver Hoy, Chas B		Pt W½				80		✓	X	
~~Zeldenrust, Hattie C~~ ~~Brumm Frank~~		Peter Schoon's Subdiv Lot B				2		—		
" "		" F				5	23	✓		
Schoon Dirk		" H				7	33	✓		
Cornelius P.		" D				7	32	✓		
vanderwally, Dirk ~~Henry~~ T.		" C				1	56	✓		
" " ~~Janis Peter C.~~		" G				7	33	✓		
Vanderwall Lizzie		" A				2		✓		
" "		" E				5	22	✓		
Schoon Dirk		I					81	✓		
Van Ross, Mary		J				1	60	✓		

[44]

CALUMET ROOM
Hammond Public Library

SECTION No. 24 CONT'D.

1911

Congressional Township No. 36 *, R.* 10

SCALE—Ten rods to a space, Congress Land, which is one mile square for a section.
Number of acres in this section, according to the United States Survey.

CALUMET ROOM
Hammond Public Library

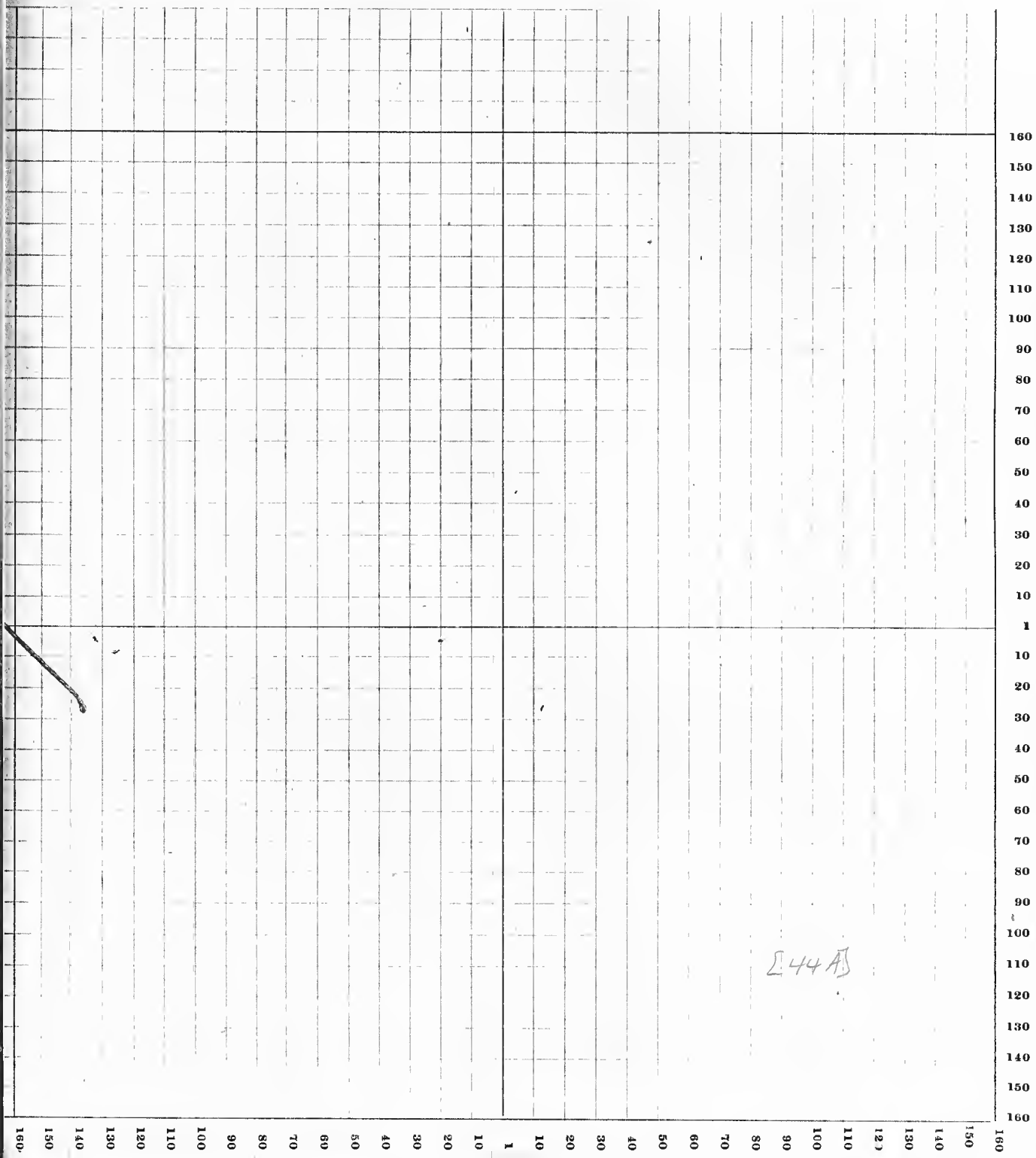

Lake COUNTY, INDIANA, 1911

Assessor's Plat-Book for North **Township, No.** 1

WM. B. BURFORD, BLANK BOOK MFR., INDIANAPOLIS

NAMES OF OWNERS.	Number on Plat.	DESCRIPTION.	Section.	Township.	Range.	Acres	Hundredths.	Value of Lands.	Value of Improvements.
City of Hammond		Lots 4.5.6.7	24	37	10	141	03	✓	
~~Fostlen Meyer L. Co~~ Ind Belt RR		Pt NW. SE				27	40	✓	
East Chicago Co		" Lot 2				~~97~~ 92	~~24~~ 56	✓	
		" " 3				25	11	✓	
		" NW. SW				21		✓	
		" SE SE				~~30~~ 27	~~72~~ 27	✓	
Groener Jacob & J.	"6"	Pt NW. SE				1		✓	
Hammond City		Pt NE SW. (City Park)				19	95	✓	
Ind Harbor Belt R.R.		" NW. SW + pt Lot 3				3	34	R of W	
Lawrence Geo W. Jr.		" Lot 2				2	15	✓	
City of Hammond		" NW. SE				3	25	✓	
Norman Ludwig		SW. SE				~~3~~ 7	~~79~~ 583	✓	
National Packing Co.		Fr N½ Sec				~~99~~ 62	~~95~~ 91		
Pochman Chas. J.		Pt NE SE				24	85		
Pollack Bertha Und ½								✓	
Rubel Flora " "		SE cor NW. SE				7	50	✓	
		South NE SE				~~10~~ 7	~~85~~ 23	✓	
Shedd Edward A		Pt Lot 3. R of W				1	90	✓	
		" " "				3	40	✓	
So Chicago & So. Ry		Pt SE + pt Lot 2 "					92	✓	
Ulm John W.		S SW				5	96	✓	
Ind Harbor Belt Ry.		Pt N½ Sec				~~35~~ 34	~~68~~ 68	✓ R. of W.	
The S.B. Taylor Chain Co.		Pt S SW.				3		✓	
Haehnel Otto		Pt Lot 2 frac. N½				5	00	✓	

[45]

CALUMET ROOM
Hammond Public Library

SECTION No. 24

1911

Congressional Township No. 37 . R. 10

SCALE—Ten rods to a space, Congress Land, which is one mile square for a section.
Number of acres in this section, according to the United States Survey.

CALUMET ROOM
Hammond Public Library

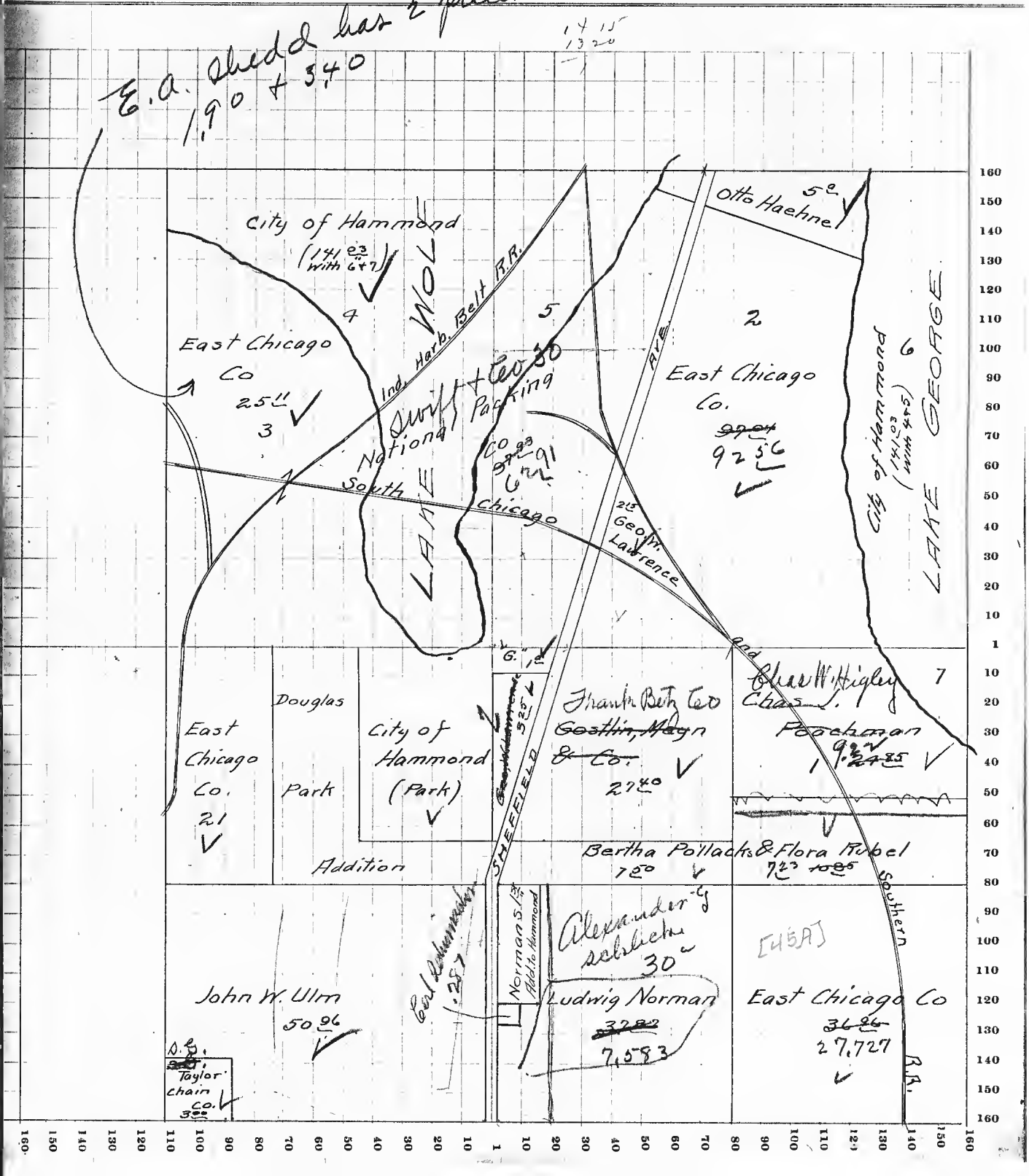

Lake COUNTY, INDIANA, 1911

Assessor's Plat-Book for North **Township, No.** 1.

WM. B. BURFORD, BLANK BOOK MFR., INDIANAPOLIS

NAMES OF OWNERS.	Number on Plat.	DESCRIPTION.	Section.	Township.	Range.	Acres	Hundredths.	Value of Lands.	Value of Improvements.
Fisher Lucius G.		Pt Sec.	25	36	10	513	12	✓	
Lange Fred		Pt N½ NE	50x125 ft						
		" " "	"	"		.28	~~28~~	✓	
						[46]			

CALUMET ROOM
Hammond Public Library

SECTION No. 25

1911

Congressional Township No. 36 *, R.* 10

SCALE—Ten rods to a space, Congress Land, which is one mile square for a section.
Number of acres in this section, according to the United States Survey. 542 58

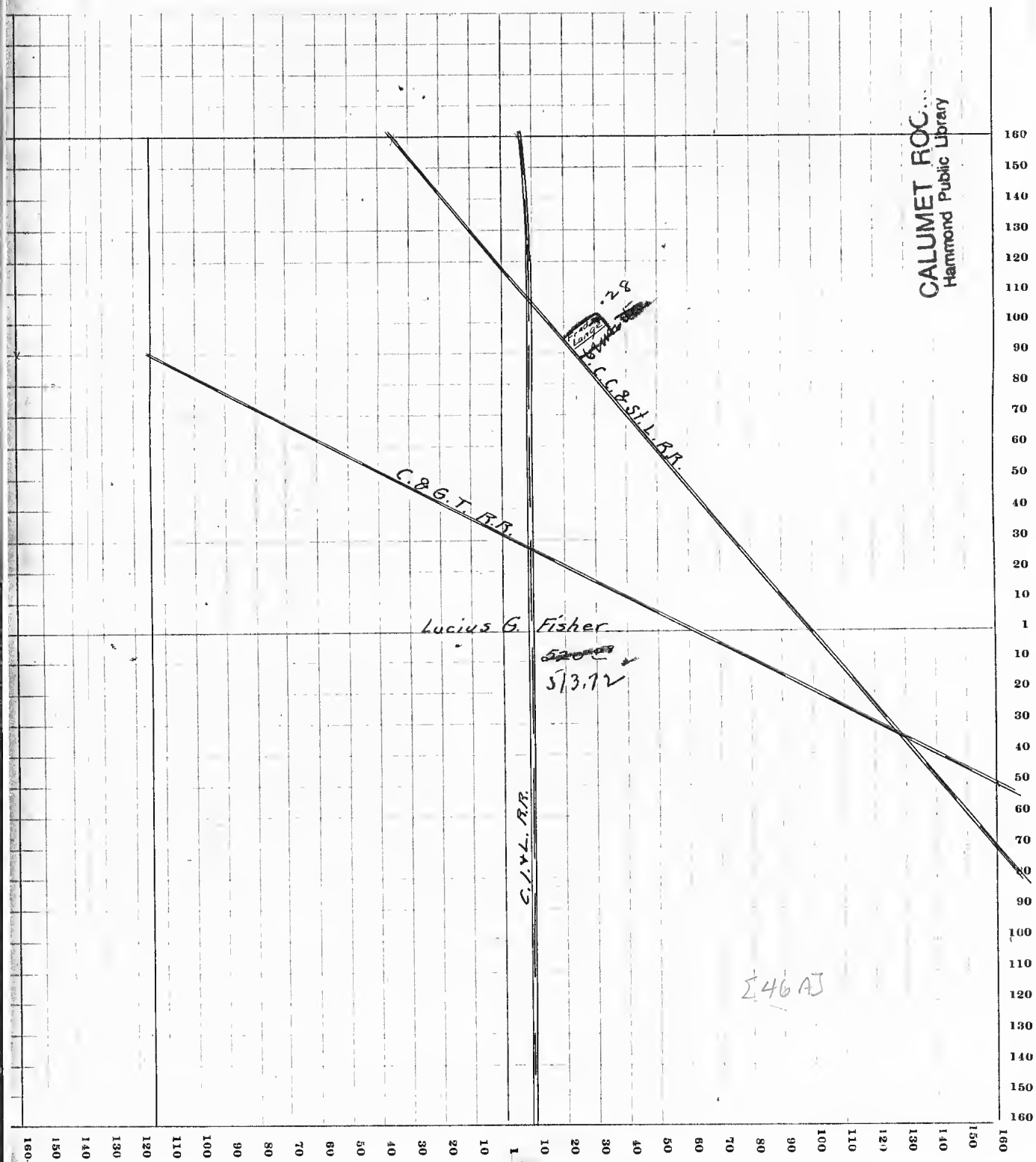

Lake COUNTY, INDIANA, 1911

Assessor's Plat-Book for North **Township, No.** 1.

WM. B. BURFORD, BLANK BOOK MFR., INDIANAPOLIS

NAMES OF OWNERS.	Number on Plat.	DESCRIPTION.	Section.	Township.	Range.	Acres	Hundredths.	Value of Lands.	Value of Improvements.	Value of Lands and Improvements.
Central Trust Co of N.Y.		Pt Lot 2				6	33	✓		
Chic. B & O. Terminal Ry.		Pt SE + pt NE R of W				3	31			
		" SE					15			
~~Eastman M. L. P.~~ Hammond school city		W½ NW. SE NE				5		✓		
~~Jennings J. B.~~		~~SW NE NE~~				~~10~~			Platted	
~~Lipanski Paul B~~ Ahlborn Linn	"P"	Pt Mud pt SW. NE					14	✓		
National Packing Co		S½ SW. SW				27	87	✓		
Federal Cement Tile Co		Pt Lot 2 SW.				~~14~~ 15	~~14~~ 54	✓		
~~Sampter Railway~~ ~~Appliance Co~~ Am. Steel Foundries		Pt SE SW. SE				5		✓		
Prest-O-Lite Co.		N½ pt Lot 2 SW.				2	20	✓		

[47]

CALUMET REGIONAL
Hammond Public Library

SECTION No. 25

1911

Congressional Township No. 37, R. 10

SCALE—Ten rods to a space, Congress Land, which is one mile square for a section.
Number of acres in this section, according to the United States Survey. 511.94

CALUMET ROOM
Hammond Public Library

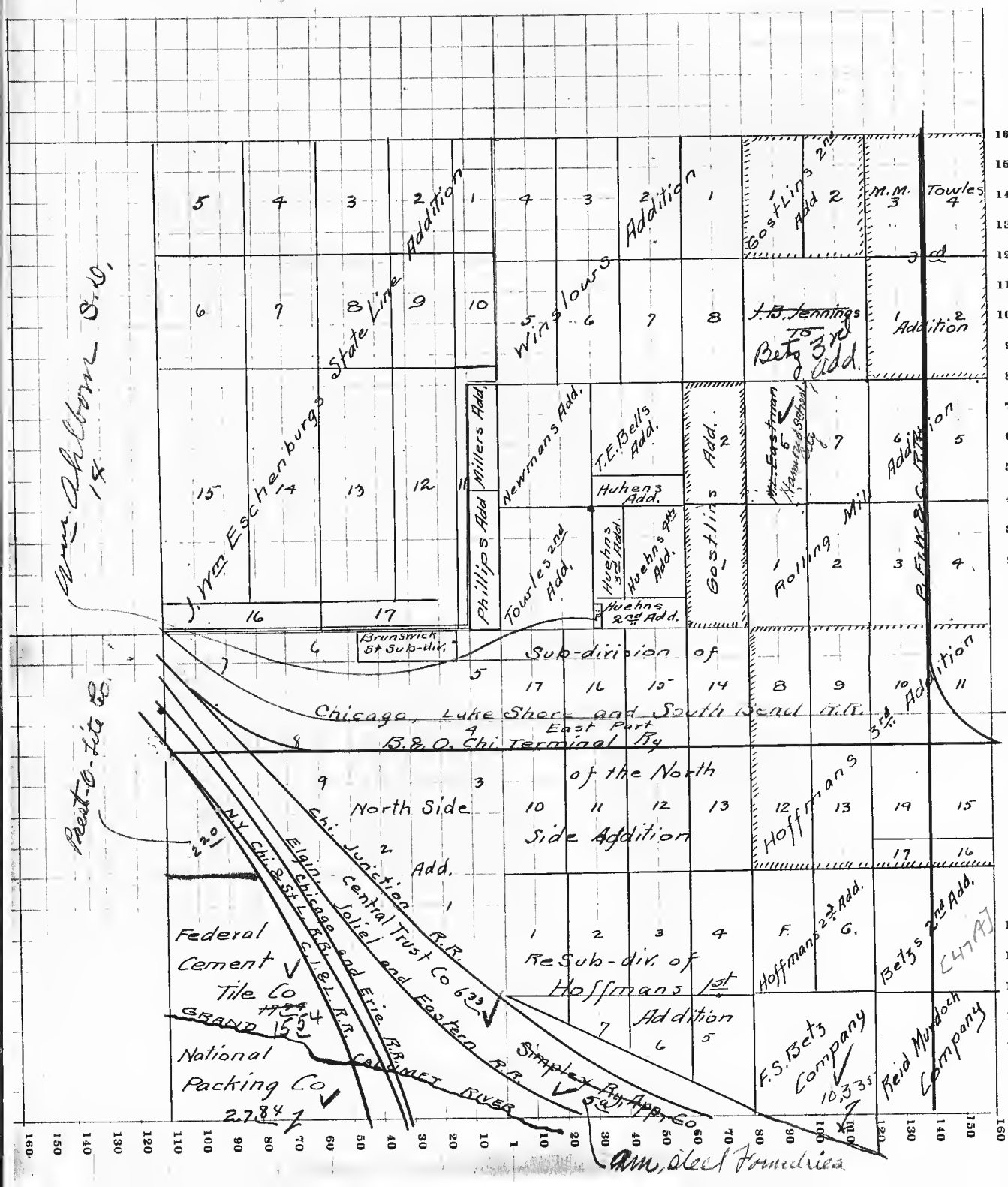

Lake COUNTY, INDIANA, 1911

Assessor's Plat-Book for North **Township, No.** 1

WM. B. BURFORD, BLANK BOOK MFR., INDIANAPOLIS

NAMES OF OWNERS.	Number on Plat.	DESCRIPTION.	Section.	Township.	Range.	Acres	Hundredths.	Value of Lands.	Value of Improvements.
Dilong Fred		S½ S½ S½ SE NE	27	36	9	5		✓	
" "		N½ S½ NW SE				10		✓	
~~Jansen Katherine~~		~~Pt SE NW NE~~				~~2.50~~			
Dilong Frederick		S½ N½ NW SE				10		✓	
Industrial Lumber Co.		Pt SW. & SW. SE				189	55	✓	
~~Clough John N.~~		S½ NW. & NW. NW.				117		✓	
Chesapeake & Ohio R.R. Co.		Pt SW. (R of W)				4	45	✓	
Riedenbach Henry		N½ N½ NE SE + Pt Pt W½				20		✓	
~~Bucher Tracy~~		~~E pt N pt NE NW.~~				~~4.27~~			
Eiser Christian W.		E½ E½ NW. NE				10		✓	
Fluckinger Nicklaus & Lizzie		Pt W½ NW. NE				4	50	✓	
Franchi Emanuel K.		Pt W½ NW. NE				2	50	✓	
Hutchins Sarah A.		Pt NE NW				8		✓	
~~Johnson Alonzo W. Johnson Walton W.~~		W pt NE NW				16	46	✓	
Jansen Zola		W. E pt NE NW				3	47		
Jameson Daisy		W. E. NE NW				8	27	✓	
Kerr Chas.		Pt W½ NW NE				5		✓	
		Pt SW NE + pt NE SE				15	00	✓	
Kleinman John J.		~~Pt SW NE~~				~~1.60~~			
		~~N½ S½ NE SE + S½ N½ NE SE~~				20			
		~~Pt NW SE~~				~~2.50~~			
		~~NW NE~~ SE SE				10		✓	
		Pt NE NE				17	416	✓	
		Pt SW NE + W½ NW. NE				15	00	✓	
Katzbach John P.		S½ S½ NE SE				10		✓	
Leverone Frank		Pt W½ E½ NW NE					56	✓	
Miller Wm		N½ N½ S½ SE NE + S½ S½ N½ SE NE				10		✓	
Muenster Maria		S½ N½ S½ SE NE + N½ S½ S½ NE				10		✓	
Philgren Gustav		Pt W½ NW NE				2	50	✓	
Slocum Mrs Ellen R.		N½ NE NW SE				5		✓	
Stonebreaker Hannah J.		Pt W½ E½ NW. NE				4	50	✓	
Miller Matilda		Pt NW NE				5		✓	
Vanderwall Peter		S½ S½ NW SE				10		✓	
Warne Frank & Bertha		Pt ~~and Pt~~ NE NE				6	338	✓	
Cunningham Henry W.		Pt NE NW				3	80	✓	
		(SEE NEXT PAGE)							

CALUMET ROOM
Hammond Public Library

[48]

SECTION No. 27 1911

CALUMET ROOM
Hammond Public Library

Congressional Township No. 36 , R. 9

SCALE—Ten rods to a space, Congress Land, which is one mile square for a section.
Number of acres in this section, according to the United States Survey. 640.



Lake COUNTY, INDIANA, 1911

Assessor's Plat-Book for North **Township, No.** 1

WM. B. BURFORD, BLANK BOOK MFR., INDIANAPOLIS

NAMES OF OWNERS.	Number on Plat.	DESCRIPTION.	Section.	Township.	Range.	Acres	Hundredths.	Value of Lands.	Value of Improvements.
~~Hoover Julius~~		~~E½ E½ SE SE~~	27	36	9				
~~Hilbrecht Catharine~~ Anchor, Catherine M		~~Sec 36 Township 36 Range 9~~ Pt W½ W½ NW NE				2	50	✓	
Wirth Charles		Pt N½ N½ SE NE				~~10~~ 15	50	✓	
Schoon ~~Zyp John~~ Nicholas Sadie		E½ W½ NE NE				~~10~~ 9	69	✓	
Zyp Peter		W½ W½ NE NE				~~8 20~~ 1	19	✓	
Christian Reformed Church of Highlands.		Pt W½ W½ NE NE				1	50	✓	
Kalzbach Henry		W½ S½ SE SE				10		✓	
Lindemann Geo		S½ N½ NE SE				10		✓	
Laffile, Jean		N½ S½ NE SE				10		✓	
Clark, Martin N		E½ E½ SE SE				10		✓	
Schoon, Jacob		Pt W½ W½				7			
Vanderwall Peter A		NW SE SE				10		✓	
								[49]	

CALUMET ROOM
Hammond Public Library

SECTION No. 27

Congressional Township No. 36 *R.* 9 CONTD.

SCALE—Ten rods to a space, Congress Land, which is one mile square for a section.
Number of acres in this section, according to the United States Survey.



[49A]

CALUMET ROOM
Hammond Public Library

Lake COUNTY, INDIANA, 1911

Assessor's Plat-Book for North **Township, No.** 1

WM. B. BURFORD, BLANK BOOK MFR., INDIANAPOLIS

NAMES OF OWNERS.	Number on Plat.	DESCRIPTION.	Section.	Township.	Range.	Acres	Hundredths.	Value of Lands.	Value of Improvements.	Value Land Impr met
East Chicago City		SW. nw nw + nw sw. nw	27	37	9	15		✓		
Alexander Chas B.		Pt E½ NE				~~15~~ 25		✓		
Gnesel Nellie		Pt NW.				5		✓		
~~East Chicago Co.~~		~~Pt sec.~~				~~5 + 1 536~~				
Baldwin Locomotive Works		pt s2'				226	566			
German Am. Ed'r Co.		pt N. Ry w½ w½ sw sw.				5	056	✓		
Lewis Geo W.		pt sp. E½ NE				25				
Philadelphia Land + Improvement Co	}	Pt N½				274	486			
		Pt sw,				5	06			
						150				

CALUMET RCC.
Hammond Public Library

SECTION No. 27

1911

Congressional Township No. 37 , R. 9

SCALE—Ten rods to a space, Congress Land, which is one mile square for a section.
Number of acres in this section, according to the United States Survey. 640.

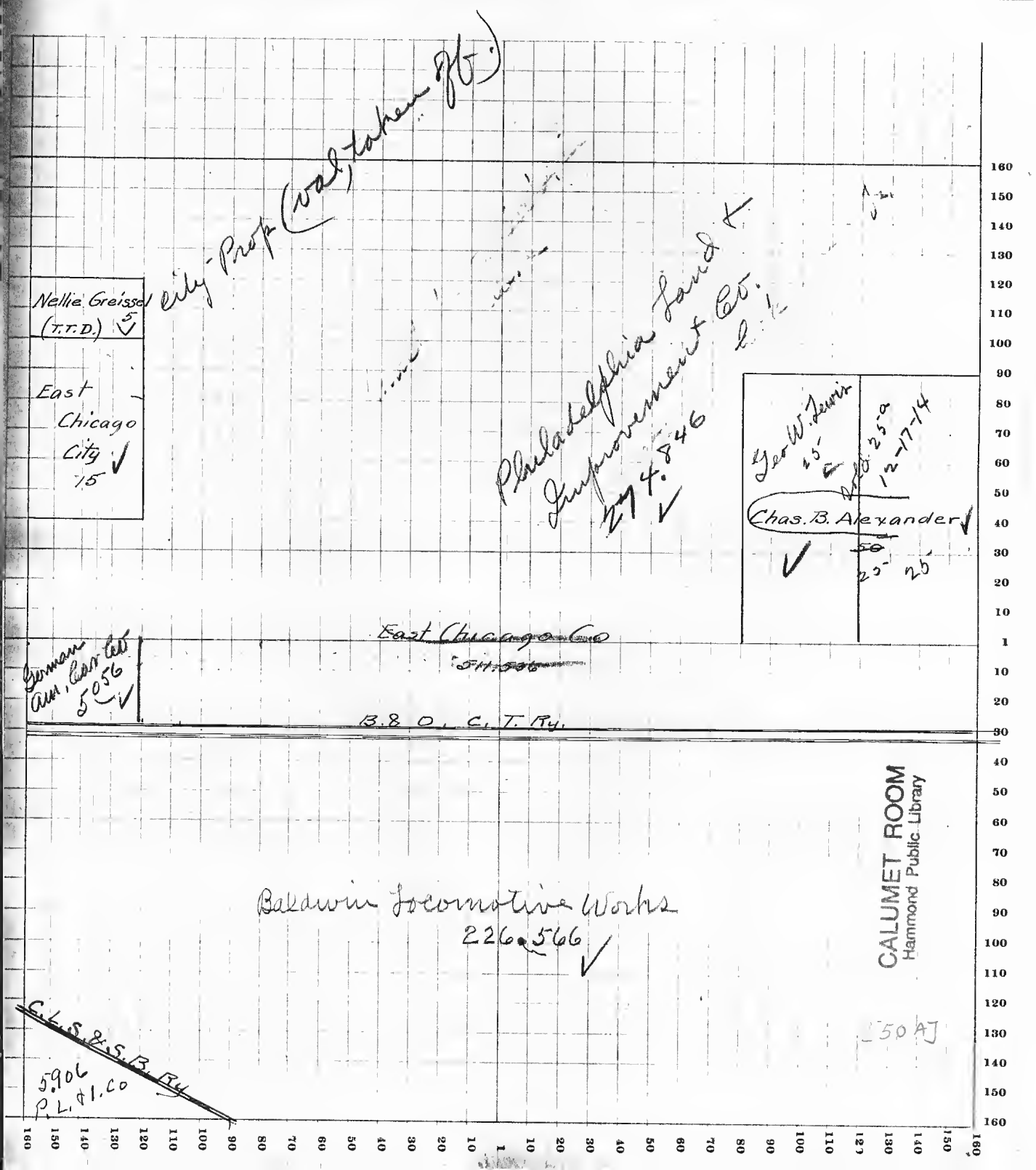

CALUMET ROOM
Hammond Public Library
150 AJ

Lake COUNTY, INDIANA, 1911

Assessor's Plat-Book for North **Township, No.** 1.

WM. B. BURFORD, BLANK BOOK MFR., INDIANAPOLIS.

NAMES OF OWNERS.	Number on Plat.	DESCRIPTION.	Section.	Township.	Range.	Acres	Hundredths.	Value of Lands.	Value of Improvements.	Value of Lands and Improvements.
Ind Land Co		Pt E½				268	79			
~~Clough John H.~~		~~E R R NE~~	28	36	9	~~58~~	~~94~~			
Chesapeake & Ohio Ry Co		Pt NE + pt SE (R of W.)				4	79	✓		
Hart Leonora M.		Pt W½ SW + pt SW NW				110	91	✓		
		Pt E½ W½				126	68	✓		
Hook Richard		Pt NE NW.				31 ~~3~~	195 ~~82~~	✓		
Ind Harbor R R Co		Pt SW NW + pt W½ SW.	(R of W)			9	09	✓		
		E pt NW NW.		"		3	03	✓		
Lake Co Produce Co.	"L"	NW cor NE NW.				1	125			
Wicker Elizabeth & Briggs		W pt E½ Sec.				~~20~~ 40	~~00~~			
" " Carrie + Chas G.		Pt NW NW.				36	97	✓		
								[51]		

CALUMET ROOM
Hammond Public Library

SECTION No. 28

1911

Congressional Township No. 36 **, R.** 9.

CALUMET ROOM
Hammond Public Library

SCALE—Ten rods to a space, Congress Land, which is one mile square for a section.
Number of acres in this section, according to the United States Survey. 640.

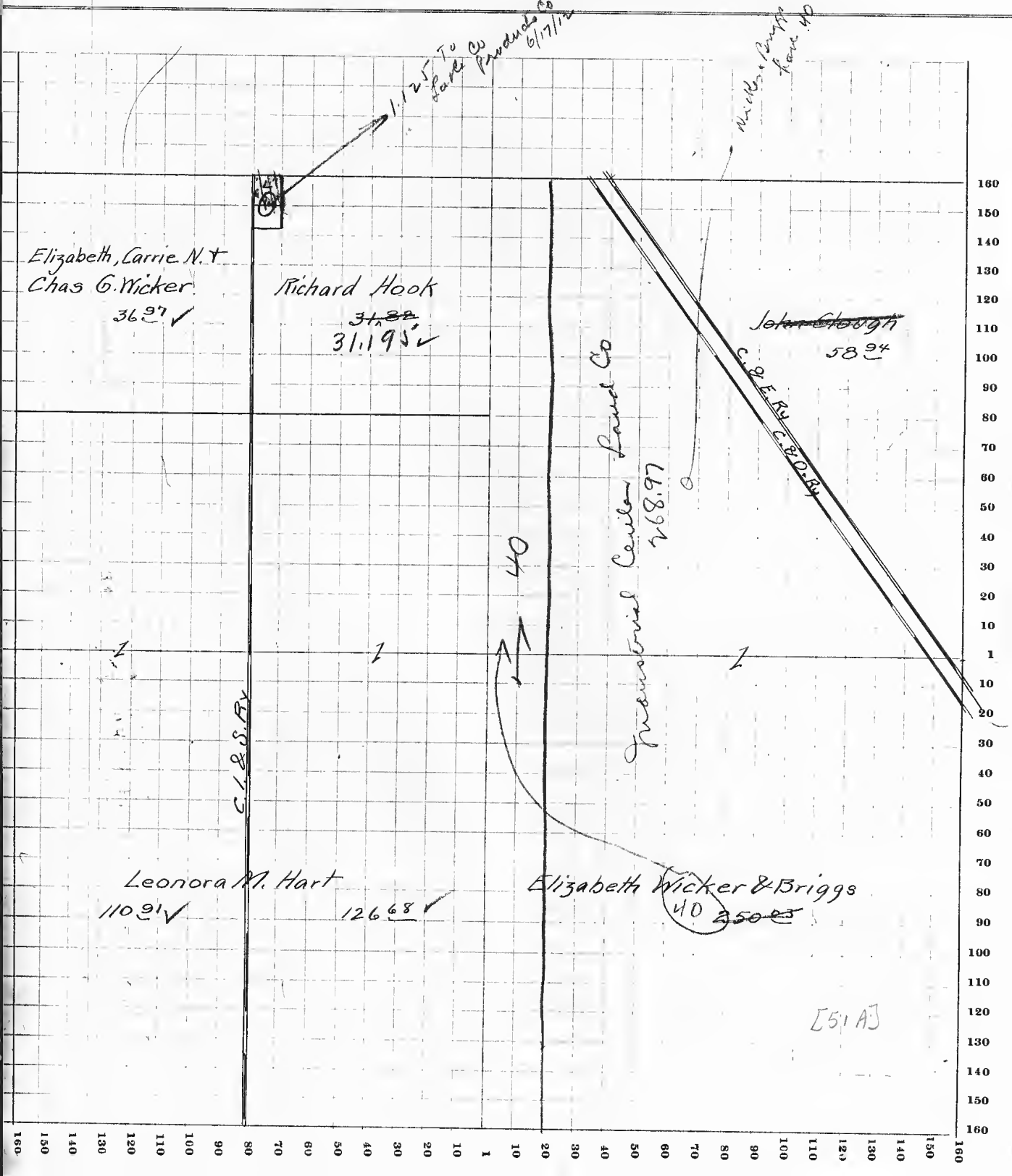

Lake COUNTY, INDIANA, 1911

Assessor's Plat-Book for North **Township, No.** 1

WM. B. BURFORD, BLANK BOOK MFR., INDIANAPOLIS

NAMES OF OWNERS.	Number on Plat.	DESCRIPTION.	Section.	Township.	Range.	Acres	Hundredths.	Value of Lands.	Value of Improvements.
Green Engineering Co.		Pt W½	28	37	9	11 ~~819~~	069	✓	
Indiana Nat. Gas & Oil Co		Pt E½				1 ~~309~~		✓	
" Harbor Ry. Co.		Pt W½ NE (R of W)				24	05		
		Pt NW. SE "				11	14		
		" NW. SE "					79		
		" NW. SE "					33		
So Chicago & So. Ry		Pt Sec				5 ~~90~~	387	✓	
Chic. Ind & So R.R.		" SE (R of W)				6	81	✓	
		" SE R of W.					13	✓	
		" " "					15	✓	
		" " "					84	✓	
		" E½ "					99	✓	
		" E½ "				1	38	✓	
Chic Lake Shore & So Bd Ry		Pt SE NW SE					07	✓	R. of W.
German American Car Co		Pt E½				5	38	✓	
Harbinson Walker Refractories Co		Pt NE				21	02	✓	
E J & E RR (N & W Line)		Pt E½ (R of W.)				11	81	✓	
East Chicago Co.		pt. Sec,				9 ~~59~~	939 ~~911~~	✓	
Calumet Car Co.		pt W½ NE SE.				4	10	✓	
		pt W½ SE.				5	964	✓	
Linde Air Products Co.		pt NW SE				2	80	✓	
Philadelphia Land & Improvement Co		Pt W½				13	142		
Buckeye Steel Castings Co.		pt NW.				40	123	✓	

521

CALUMET ROOM
Hammond Public Library

CALU...
Hammond Public Library

SECTION No. 28

1911

Congressional Township No. 37 , R. 9

SCALE—Ten rods to a space, Congress Land, which is one mile square for a section.
Number of acres in this section, according to the United States Survey. 640.

CALUMET ROOM
Hammond Public Library

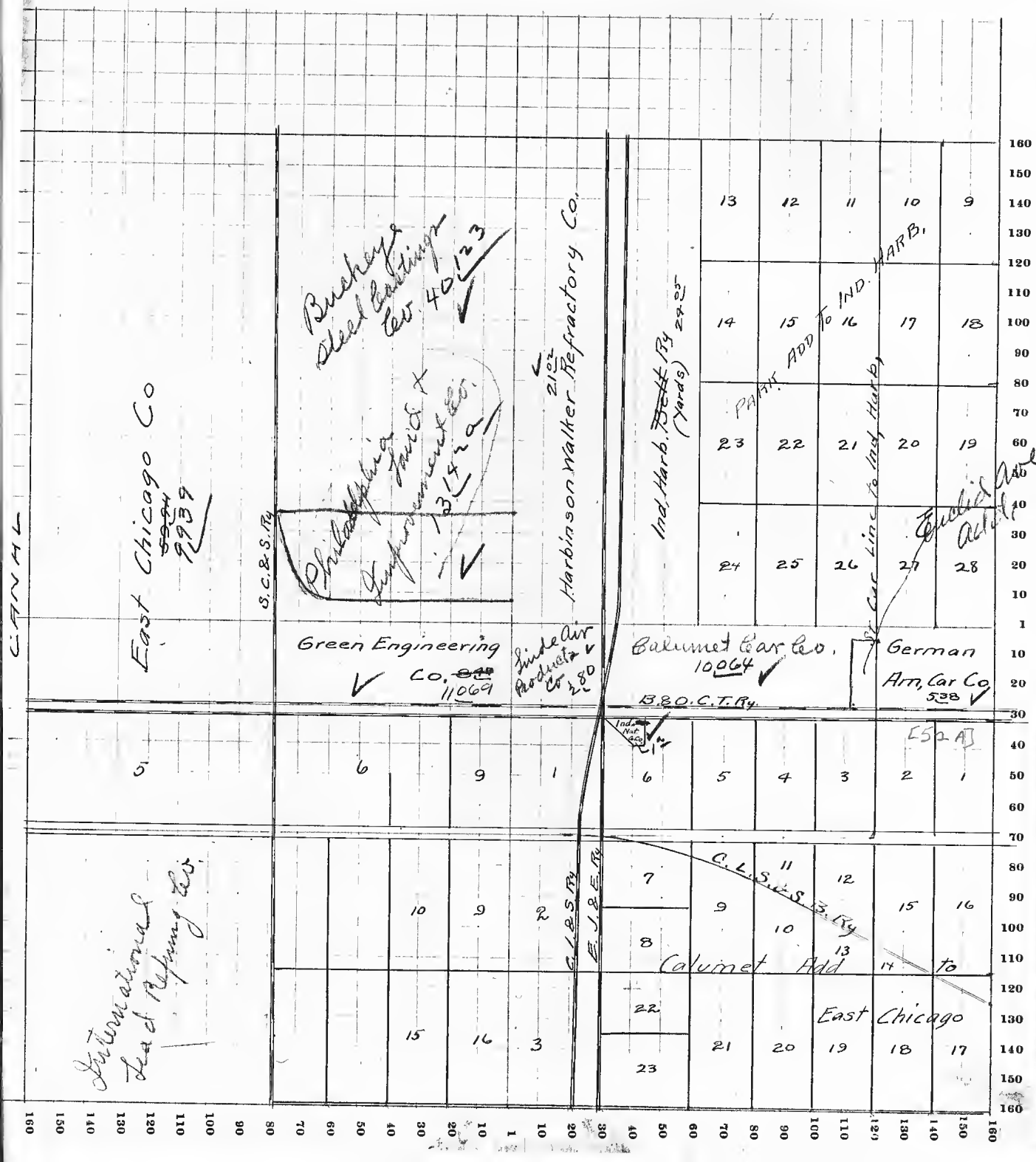

Lake COUNTY, INDIANA, 1911

Assessor's Plat-Book for North Township, No. 1

WM. B. BURFORD, BLANK BOOK MFR., INDIANAPOLIS

NAMES OF OWNERS.	Number on Plat.	DESCRIPTION.	Section.	Township.	Range.	Acres	Hundredths.	Value of Lands.	Value of Improvements.	Value Land Improvements
Brown Harry Spencer		W½ Sec.	29	36	9	320		✓		
Nark Leonora M.		Ept S½ NE				28		✓		
Huizenga Geo & Auge		Pt N½ NE				3		✓		
Millikan Frank M.		SE & W. pt. S½ NE.				~~160~~ 212 ~~52~~		✓		
Micker Elizabeth J. Carrie & Chas. G.		N½ NE				~~77~~ 82		✓		
						53				

CALUMET ROOM
Hammond Public Library

SECTION No. 29

1911

Congressional Township No. 36 . R. 9

CALUMET ROOM
Hammond Public Library

SCALE—Ten rods to a space, Congress Land, which is one mile square for a section.
Number of acres in this section, according to the United States Survey. 640.

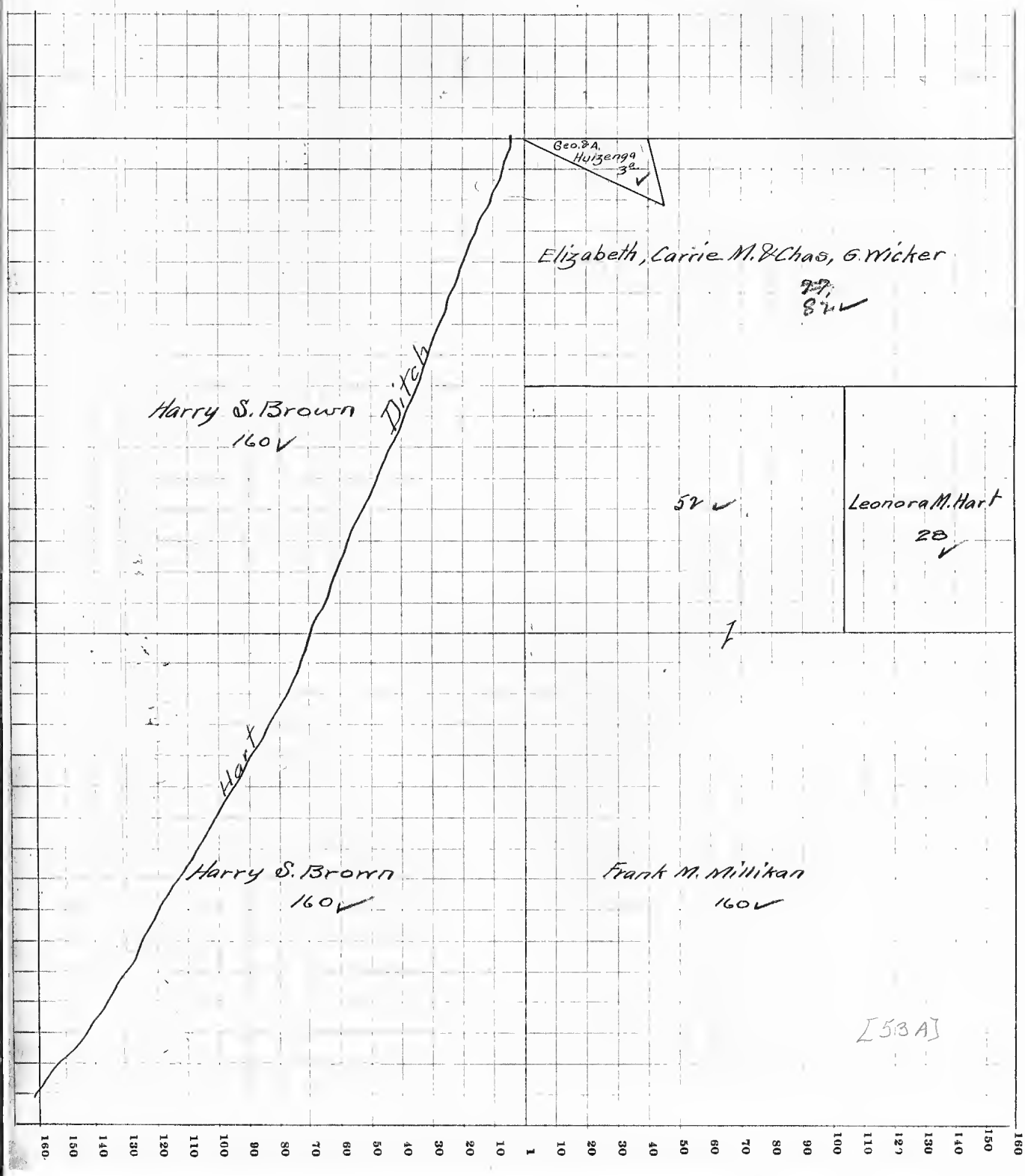

Lake COUNTY, INDIANA, 1911

Assessor's Plat-Book for North Township, No. 1

WM. B. BURFORD, BLANK BOOK MFR., INDIANAPOLIS

NAMES OF OWNERS.	Number on Plat.	DESCRIPTION.	Section.	Township.	Range.	Acres	Hundredths.	Value of Lands.	Value of Improvements.	Value of Lands and Improvements.
American Conduit Co		Pt SE SE	29	37	9	5		✓		
~~Brown Black Iron Co~~ Hyman & Michaels Co		" NE SE N Ry				6	60	✓		
~~East Chi. Investment Co.~~		" SE				7	90	✓		
~~Jones Richard Jr.~~		" E½				5	30			
Ind Harbor Belt R.R.		" SE NE					53			
Hubbard Steel Fdry Co		" SE NE				6	94	✓		
Glennon Edw. J.		" SE NE				~~201~~	928	✓R.&W.		
Indiana Natural Gas & Oil Co		" SE				1	86	✓		
Interstate Iron & Steel Co		" NE				~~3 65~~ 38	482	✓		
Joyce ~~John~~ Anna		" NE SE					27	✓		
~~Alexander Chas B~~		~~NE~~				~~9 86~~				
		~~" SE NE & pt NE SE~~				~~8 90~~				
Republic Iron & Steel Co		" SE				15	39	✓		
So. Chic. & So. Ry		" SE				7	46	✓		
Hubbard Steel Fdry Co		" NE				~~2 03~~	172	✓		
Inter Co. Mfg. Co		" SE				7	18	✓		
Ind Harbor Belt R.R.		" NE				5	56			
East Chicago Co.		Pt. Sec.				~~10,27~~ 10	50	✓		
Wm Graver Tank works		pt SE				8	63	✓		
Hubbard Steel Fdry Co.		pt NE					46	✓	R&W.	
		" SE NE.				8	90	✓		
		" NE.				7	95	✓		
Rohde John L.		Pt sec.				1	79	T.T.D.	undefined	

Put together

[54]

CALUMET ROOM
Hammond Public Library

SECTION No. 29

1911

Congressional Township No. 37 , R. 9

SCALE—Ten rods to a space, Congress Land, which is one mile square for a section,
Number of acres in this section, according to the United States Survey. 640

CALUMET ROOM
Hammond Public Library

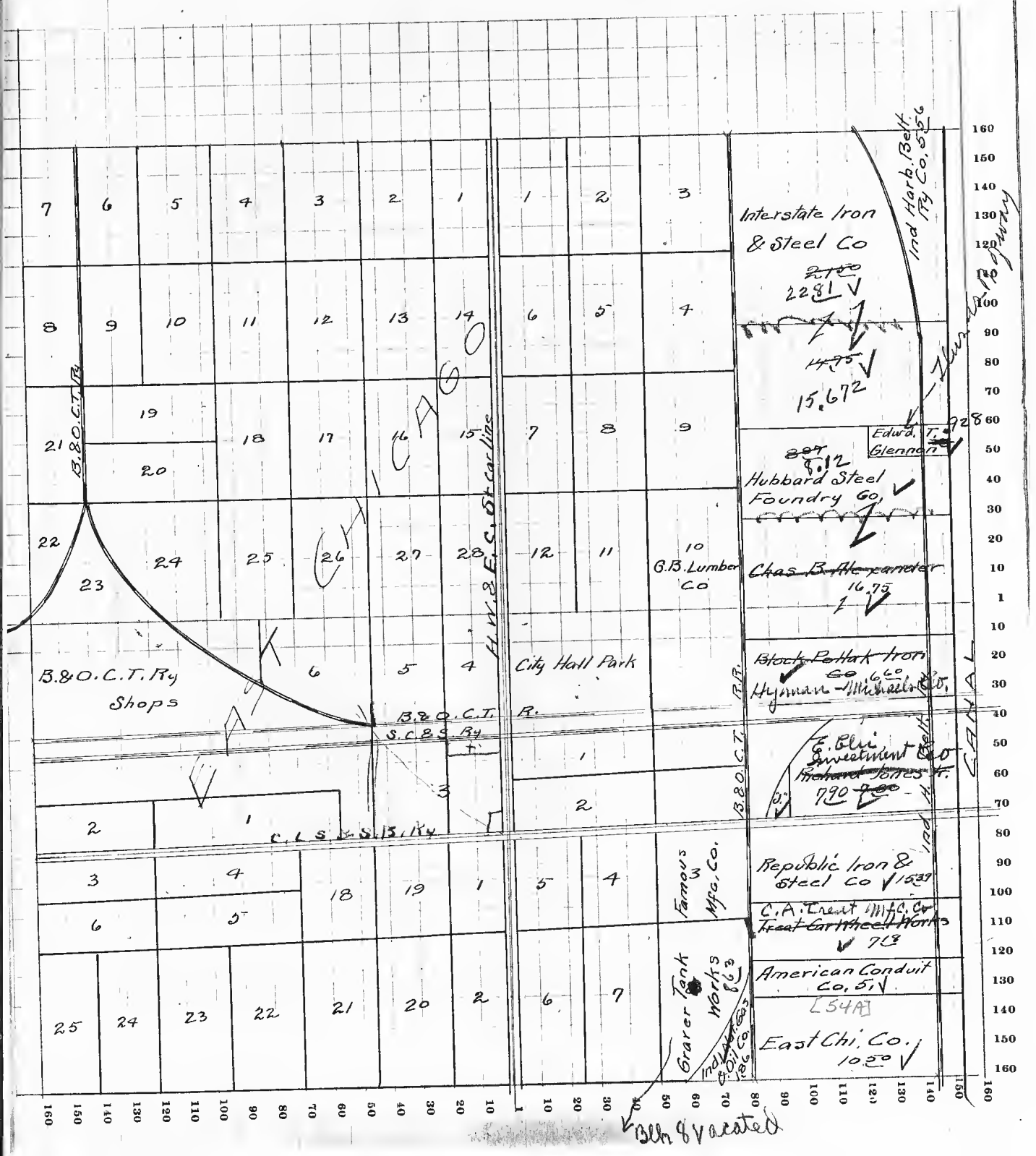

Lake COUNTY, INDIANA, 1911

Assessor's Plat-Book for North **Township, No.** 1

WM. B. BURFORD, BLANK BOOK MFR., INDIANAPOLIS

NAMES OF OWNERS.	Number on Plat.	DESCRIPTION.	Section.	Township.	Range.	Acres	Hundredths.	Value of Lands.	Value of Improvements.	Value of Lands and Improvements.
Brown Harry Spencer		Pt N²	30	36	9	294 ~~280~~	47 ~~62~~	✓		
		N² SW.				44	04 ~~10~~	✓		
		N pt SE.				75	14	✓		
		S. SE.				84	86	✓		
Fisher Lucius G.		W side N² NW.				18 ~~22~~	49 ~~30~~	✓		
		Pt SW. bet. roads.				1	39	✓		
Hart Leonora M.		S pt SW.				78 ~~83~~	45 ~~89~~	✓		
National Brick Co.		Pt SW.				11	69	✓		
McKee, Albert		Pt NW SW				3		✓		
						555				

CALUMET ROOM
Hammond Public Library

SECTION No. 30

1911

Congressional Township No. 36 , R. 9

SCALE—Ten rods to a space, Congress Land, which is one mile square for a section.
Number of acres in this section, according to the United States Survey. 616.60

CALUMET ROOM
Hammond Public Library

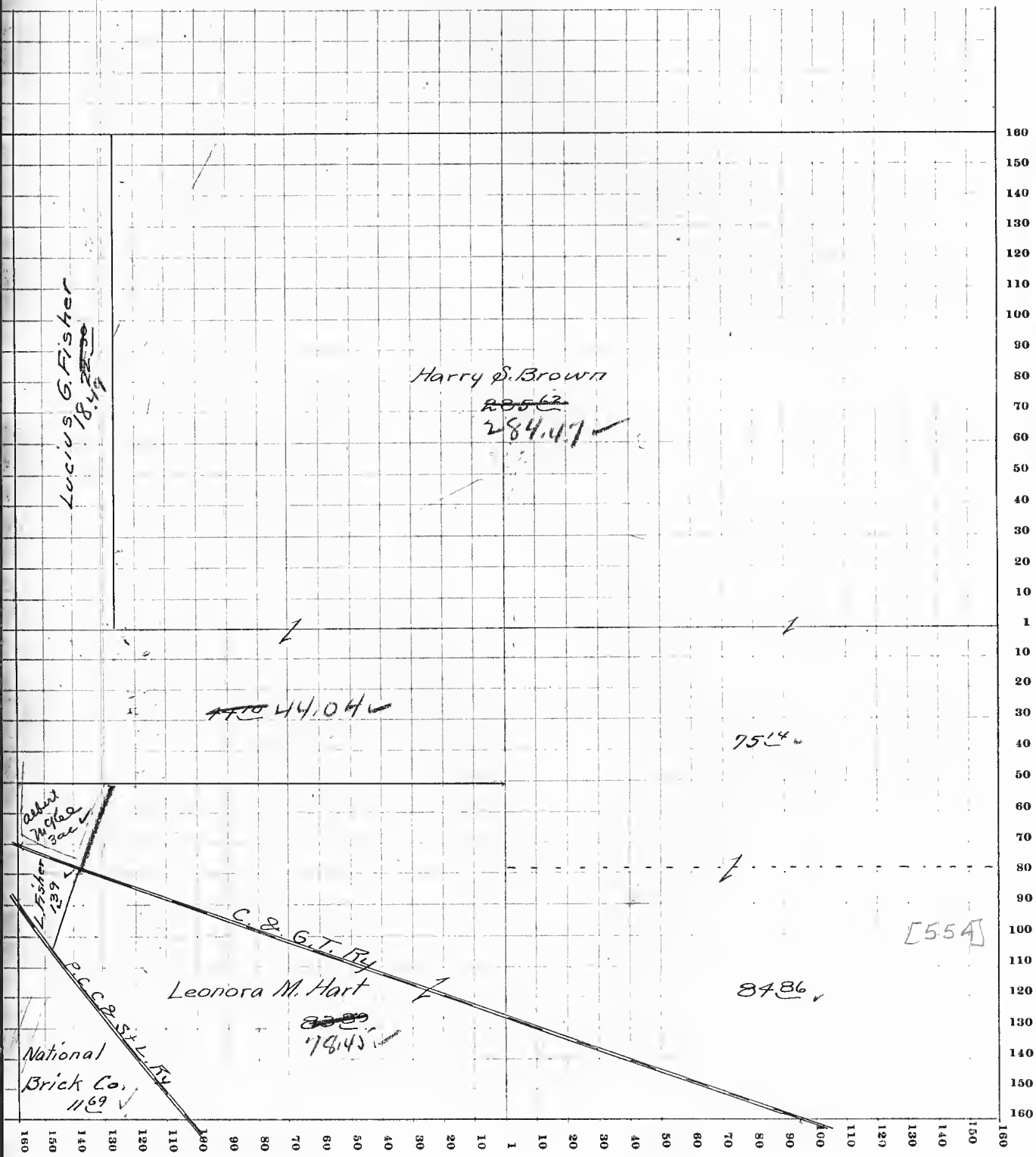

Lake COUNTY, INDIANA, 1911

Assessor's Plat-Book for North **Township, No.** 1.

WM. P. BURFORD, BLANK BOOK MFR., INDIANAPOLIS.

	NAMES OF OWNERS.	Number on Plat.	DESCRIPTION.	Section.	Township.	Range.	Acres	Hundredths.	Value of Lands.	Value of Improvements.
1340	Chicago Terminal Ry Co.		Pt N½ SE	30	37	9	~~13~~ 12	~~95~~	✓	
	East Chicago Co.		NE pt N½ SE + SE SE + N½ NW.				~~320~~ 158	~~92~~ 078	✓	
	Mott Fred R.		E pt SE NW.				9	27		
	~~Powell Susan M.~~ Paxton W. G.		N pt SW NW.				10		✓	
	~~Sternberg Sarah~~ Mott Fred R.		NE cor SE SW.				8	60	✓	
	Ulm John W.		SW. SE				40			
	Chic. Lake Shore & So Bend Ry		Pt SW. NE SE					07		
	City of Hammond		Pt E pt SE NW.	(2 rods x 30')				23		
	Pokorny James		Pt SE SW					54		
	Landsburg Isaac		" SE SW.					54		
	Gogebic Steel Co		pt W½ W½				151	720		
									[56]	

CALUMET ROOM
Hammond Public Library

SECTION No. 30

1911

Congressional Township No. 37 . R. 9

SCALE—Ten rods to a space, Congress Land, which is one mile square for a section.
Number of acres in this section, according to the United States Survey. 606 20

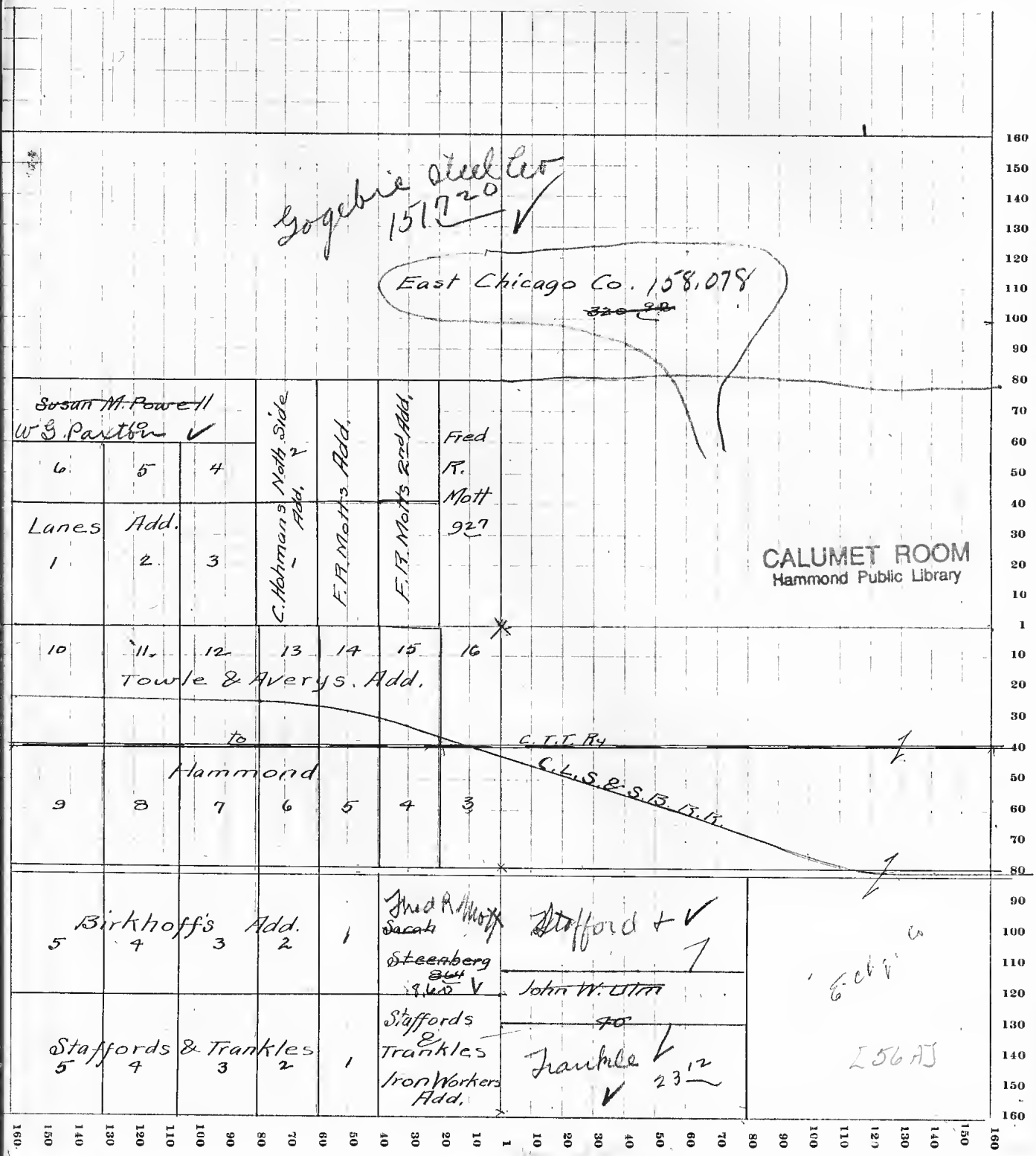

CALUMET ROOM
Hammond Public Library

Lake COUNTY, INDIANA, 1911

Assessor's Plat-Book for North **Township, No.** 1

WM. B. BURFORD, BLANK BOOK MFR., INDIANAPOLIS.

NAMES OF OWNERS.	Number on Plat.	DESCRIPTION.	Section.	Township.	Range.	Acres	Hundredths.	Value of Lands.	Value of Improvements.	Value of Lands and Improvements.
Atkinson David C		NE.	31	36	9	158 ~~160~~	95	✓		
Hart Leonora M.		Pt SW & pt NW.				154	17	✓		
" Marguerite M.		Pt E Ditch SE SW.				1		✓		
National Brick Co.		Pt NW.				113	37	✓		
		Pt SE				8	32	✓		
		N pt SW.				3	74	✓		
Youche Emma A.	Pt,	SE				149 ~~150~~	86 ~~88~~	✓		

[51]

CALUMET ROOM
Hammond Public Library

SECTION No. 31

1911

Congressional Township No. 36 . R. 9

SCALE—Ten rods to a space, Congress Land, which is one mile square for a section.
Number of acres in this section, according to the United States Survey. 620.28

CALUMET ROOM
Hammond Public Library

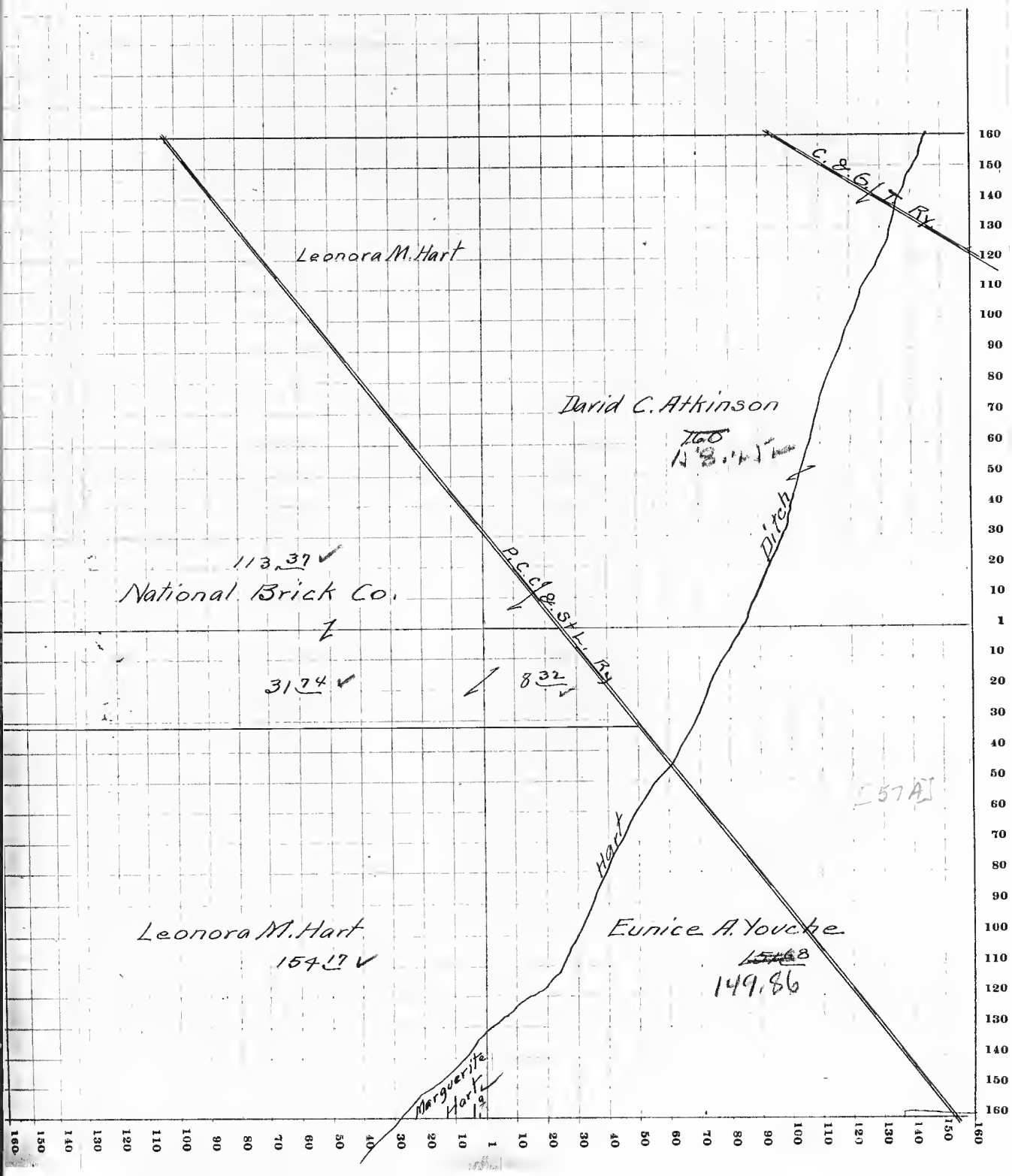

Lake COUNTY, INDIANA, 1911

Assessor's Plat-Book for North **Township, No.** 1.

W. W. S. BURFORD, BLANK BOOK MFR., INDIANAPOLIS.

NAMES OF OWNERS.	Number on Plat.	DESCRIPTION.		Section.	Township.	Range.	Acres	Hundredths.	Value of Lands.	Value of Improvements.
Western Ind RR.		pt SE							✓	
Central R.R. signal Co		pt SE					6	156	✓	
Chic. Ind & Southern Ry.		S Ry SE. (Yards)		31	37	9	21 ~~22~~	31 ~~5.8~~	✓	
Doll Andrew	7	Pt SW. N Ry				25 x 150'				
Ind Harbor Belt RR. East Chgo Branch		Pt Lot 2.			R of W		237 ~~249~~		✓	
		" E½ NE & pt NE NW			"		1.576 ~~1.576~~		✓	
Greb Conrad & Hulda	2	Pt SW.	(36.72 x 150')					13	✓	
Gluth Henry	4	" NW. SW.	(50 x 150)					17	✓	
Gragido Albert & Rennie	3	N Ry. NW. SW	(31 x 150')						✓	
Hass Herman	6	Pt SW. N Ry.	(25 x 150)						✓	
"	"	" " "	(13 x 150)						✓	
Hamilton Jas A	9	" E½ SW	(75 x 125)					21	✓	
Hammond ~~Elevator Co~~ Realty Co		" NW. NW.					4	60	✓	
Huecken Carl, Minnie & Adolph	5	" E½ NW.					26	01		
Miller, Adeline	14	Pt NW. SW	(50 x 150)					17	✓	
* ~~Hirby & Marble~~ Hirby & Hill	12	Pt E½ W½	(125 x 175)						✓	
Seestadt Louisa	1	" NW. SW.	(50 x 150)					17	✓	
The Hammond Distilling Co		" NW. NW.					7	44	✓	
~~Hammond Asphalt Products Co~~ ~~Philips Elastic Rub. Roof Paint Co~~		" NW. NW.					2		✓	
Ulm John W.		" NE NW.					9	50	✓	
		N & S pt Lot 2					41 ~~9~~	72	✓	
		E½ NE (Lot 1 & NE NE)					89 ~~[illegible]~~	50	✓	
Chas H. Frederich		Pt Lot 2	(30 x 150)					10	✓	
~~Lake Savings & Trust Co "L"~~ Meyer Le Grand & Jno C. ~~Lake Water Land & Inv Co~~		Pt Sec.	(50 x 125).						✓	
Yapp Clarence	13	Pt S½ W½						50	✓	
City of Hammond		Pt SE Wpt					1 ½	87 141	✓	
		Pt S Ry SE						96.	✓	
~~Ham. Savy Realty Co~~		~~Pt R SE~~					~~75~~			
~~Morris Jas O.~~ Wilhelmine Sewer		Pt N RR SE					58 ~~26~~	98	✓	[58]
Smith Hugh B.	3	Pt SW.	13. 28' x 50'						✓	
~~Smith, Porter Davidson Co.~~ J. H. Hueche		Pt E½ W½						110		
Inglo Alfred H.		Pt N.R.R. SE					7		✓	
~~E. J. & E. R.R. Co.~~ Belt RR		Pt Sec			R of W.		9	09	✓	
Fitz Hugh Luther Co.		Pt. Cent, Lot 2					14	92	✓	
Standard Grain ~~Elevator Co.~~		Pt. N.W. N.W.					2	81	✓	
~~Goetlin Meyer & Co.~~		Pt. N. RR. SE.					11	128		
Cooper M.	10	Pt E½ SW.	(50 x 125)					14		

CALUMET ROOM
Hammond Public Library

SECTION No. 312 1911

Congressional Township No. 37 . R. 9

SCALE—Ten rods to a space, Congress Land, which is one mile square for a section.
Number of acres in this section, according to the United States Survey. 494.38

CALUMET ROOM
Hammond Public Library

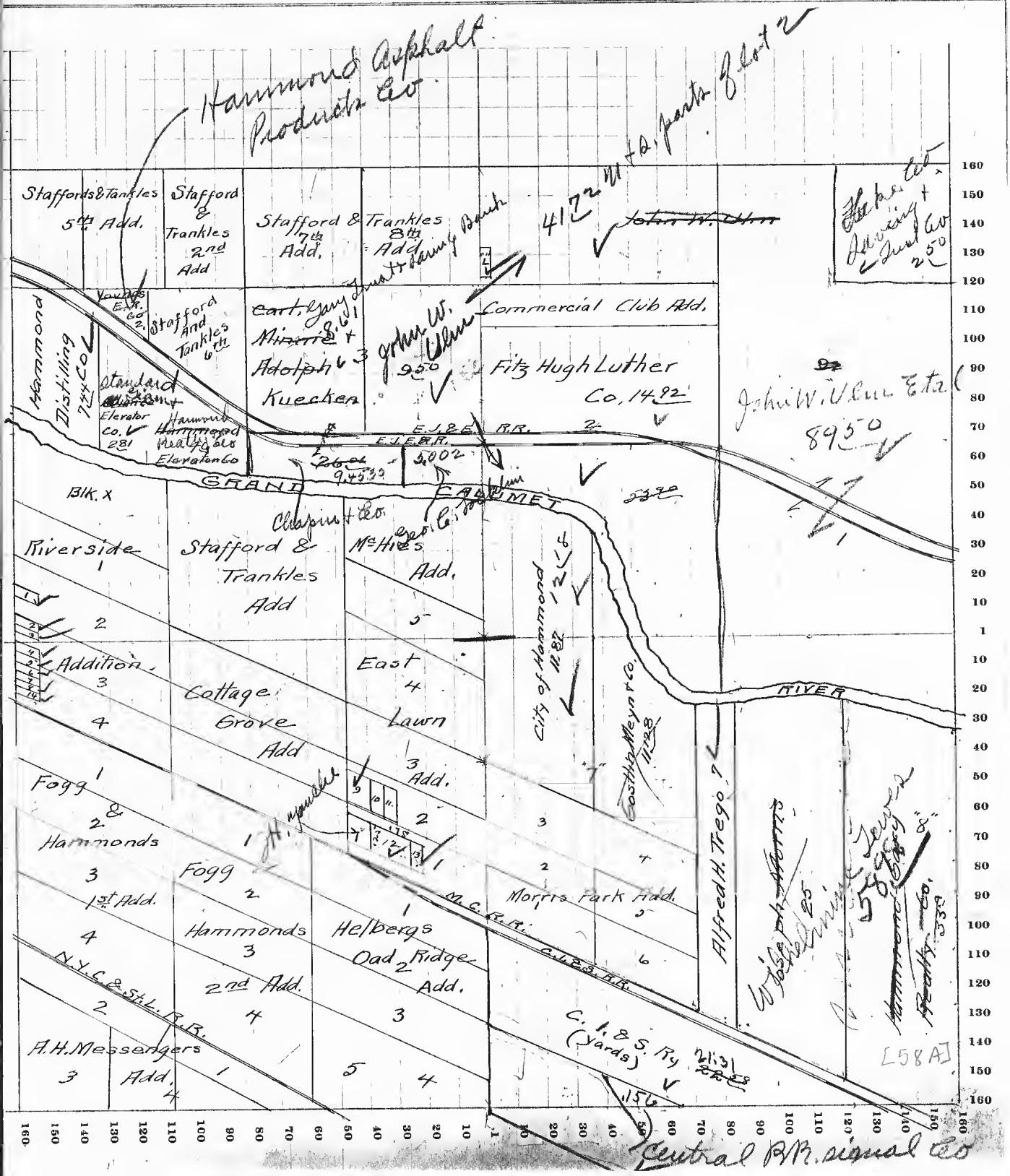

Lake COUNTY, INDIANA, 1911

Assessor's Plat-Book for North **Township, No.** 1

WM. B. BURFORD, BLANK BOOK MFR., INDIANAPOLIS

NAMES OF OWNERS.	Number on Plat.	DESCRIPTION.	Section.	Township.	Range.	Acres	Hundredths.	Value of Lands.	Value of Improvements.
Brown Harry Spencer		W½ NW.	32	36	9	75 ~~77~~	25	✓	
Grimmer Barbara A.		E½ NW. SW.				20		✓	
Hohman Margt + Anthony		W side NE SW.				39		✓	
Scholl Jacob		E " N½ SE				40 ~~20~~	10	✓	
Schischka Martin B.		W½ NW. SW.				19 ~~20~~	09	✓	
Trinen John		E side W side SE SW.				9		✓	
" Mary		E " SE SW.				19		✓	
		E " N½ SW.				1		✓	
		W " N½ SE				30		✓	
Millikan Frank M.		S½ SE				78 ~~80~~		✓	
		NE + E½ NW.				230.08 ~~230.08~~			
~~Hohman, Anthony H + Margt~~ ~~Thiel Susanna~~		W side SE SW.				12		✓	
Youche Eunice A.		SW. SW.				31 ~~40~~	01	✓	
Hart, Leonora M		Pt SE SE					50		
						59			

CALUMET R.
Hammond Public Library

SECTION No. 32

1911

Congressional Township No. 36 . R. 9

SCALE—Ten rods to a space, Congress Land, which is one mile square for a section.
Number of acres in this section, according to the United States Survey. 640

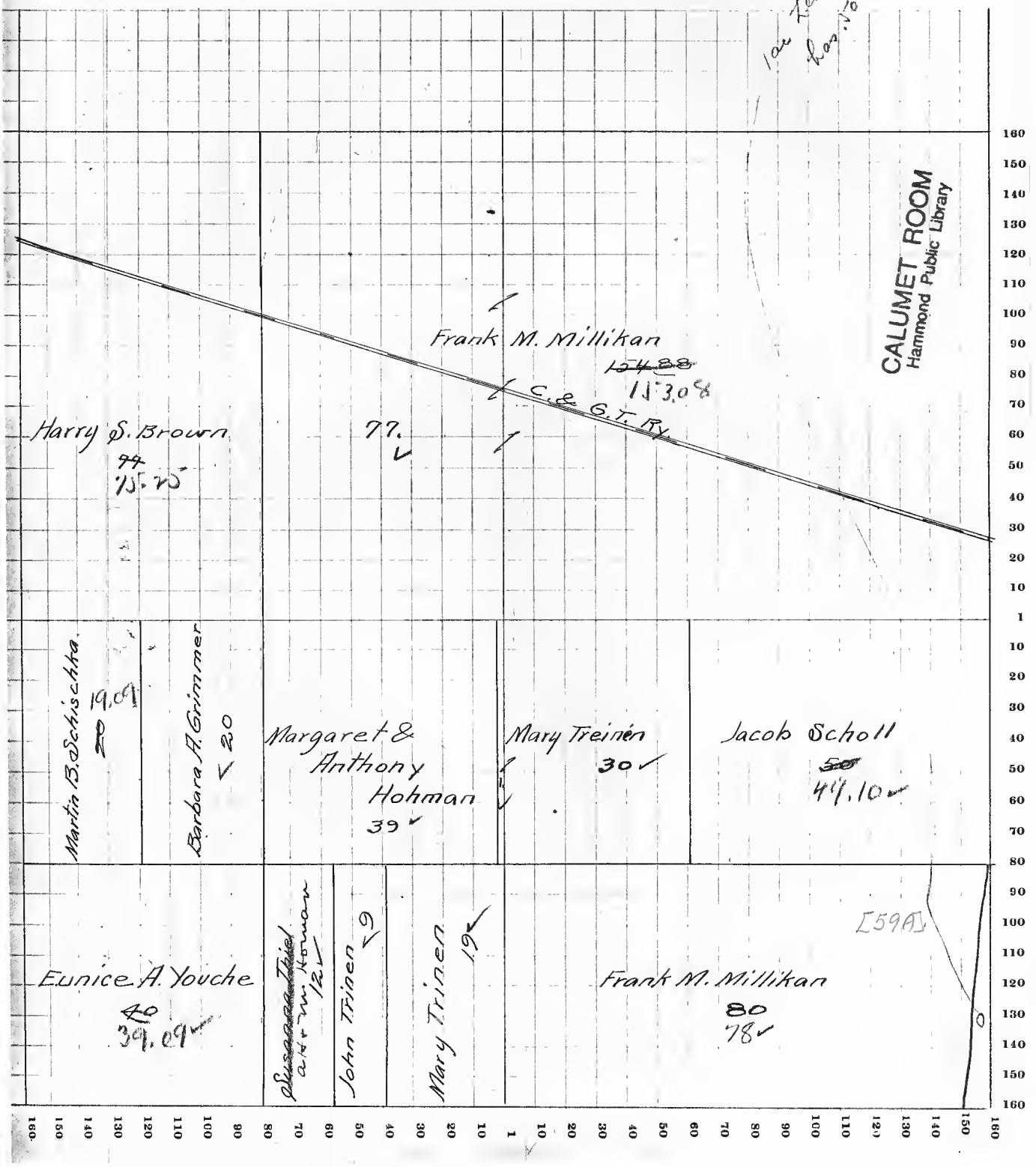

CALUMET ROOM
Hammond Public Library

Lake COUNTY, INDIANA, 1911

Assessor's Plat-Book for North **Township, No.** 1.

WM. B. BURFORD, BLANK BOOK MFR., INDIANAPOLIS

NAMES OF OWNERS.	Number on Plat.	DESCRIPTION.	Section.	Township.	Range.	Acres	Hundredths.	Value of Lands.	Value of Improvements.	Value of Lands and Improvements.
Rickards Geo. E & Franklin Newhall										
~~Champlin Beaucs & Murray~~	6/9									
~~Mapes Fra B.~~	3/9	E side Lot 8	32	37	9	7	05	✓		
Chapin Chas A. & John W. Ulm		Lot 4				29	76	✓		
Irwin John W.		Pt NE NE				19	67	✓		
Lesch Emma C.		" NE NE				13	10	✓		
Mott Emma & Lena Bell		W side Lot 6				17 ~~18~~	894 ~~30~~	✓		
Schoenfeld Henry W & Leo W. Wheelon		Pt Lot 6				34 ~~3~~	43 ~~65~~	✓		
~~Torrence Jeremiah.~~		~~SE NW NW~~				~~10~~			Platted	
E J & E R.R. (W W line)		Pt Sec R of W				9	11			
Wood Maas & Standish	6/16									
Katz ~~Harry~~ May	1/16									
~~Hecht Rob~~ Edith Leonard	1/16									
Wood Wm & Anna L Meadowcroft	8/16	Lot 5				78	41	✓		
City of East Chicago		Pt Lot 3.				4 ~~10~~	37	✓	by error in transf	
West Gary Land Co		" "				10 ~~26~~	85 ~~76~~	✓		
~~Hammuger Geo R.~~ Northern Ind Gas & Electric Co		pt N. Riv, E² (Pt. Lot 1 & 2)				21 ~~12~~	418 ~~77~~	✓		
Rickards Geo E.		lot 8 & E² lot 7				91	92	✓		
" " "		Pt Lot 6 & 7				17 ~~18~~	16 ~~06~~	✓		
~~Gram Ashbel~~		~~N. Riv. E² (Lot 1 & 2.)~~				~~96~~	~~82~~			
Baker Expanded Steel Truss Co		pt lot 3 or Pt NE & E. NW.				21	58			
Champion Rivet Co.		pt N. riv E² lot 2				11	53			
Locomotive Superheater Co		pt N. riv. E² lot 1 & 2				15	622			
Thatcher Thos H Day		N. riv E² (pt Lot 1 & 2)				52	682	✓		
								[60]		

CALUMET ROOM
Hammond Public Library
Hammond Public Library

SECTION No. 32

Congressional Township No. 37 . R. 9

SCALE—Ten rods to a space, Congress Lend, which is one mile square for a section.
Number of acres in this section, according to the United States Survey. 5444.39

CALUMET ROOM
Hammond Public Library

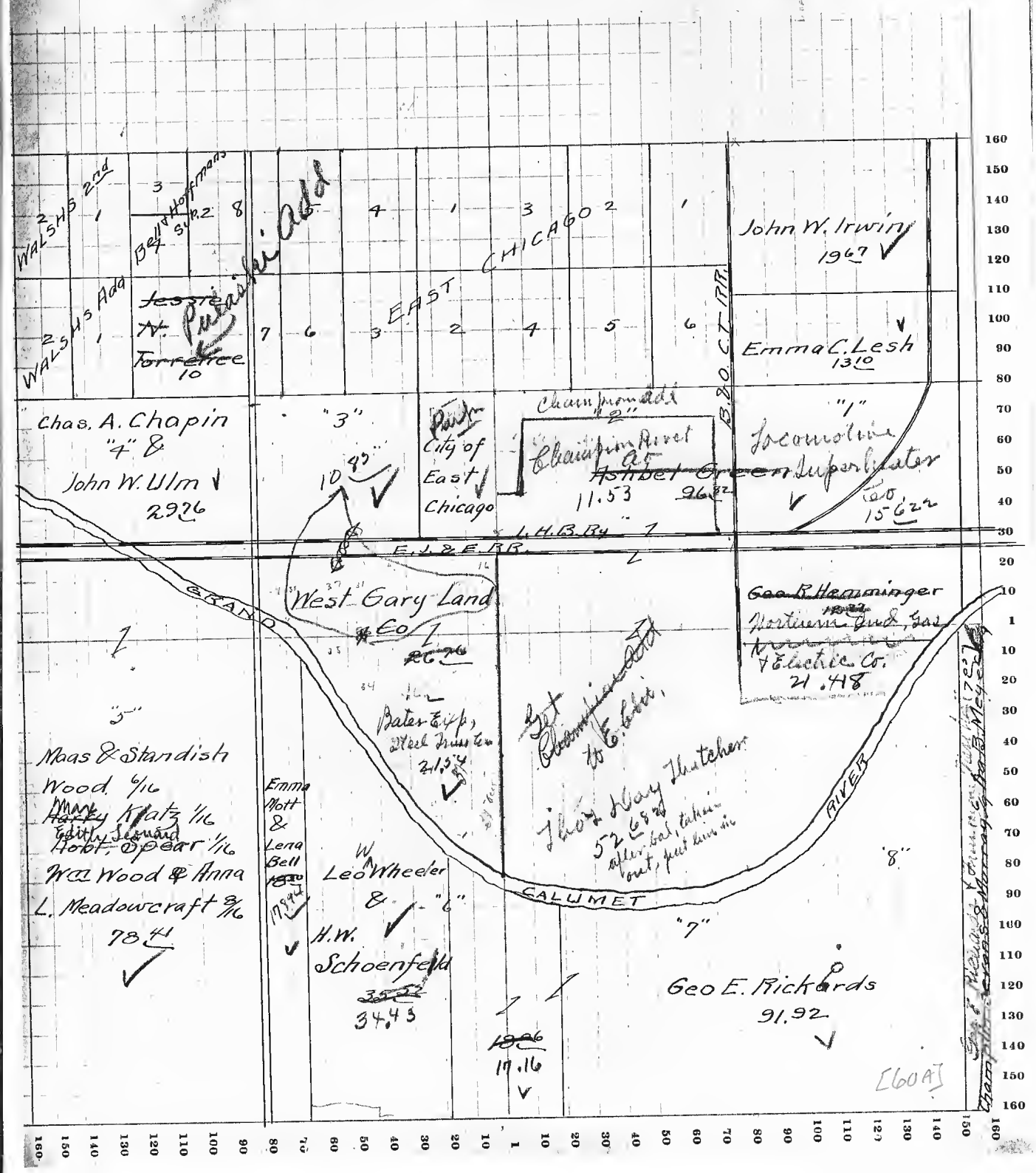

Lake COUNTY, INDIANA, 1911

Assessor's Plat-Book for North **Township, No.** 1

WM. P. BURFORD, BLANK BOOK MFR., INDIANAPOLIS

NAMES OF OWNERS.	Number on Plat.	DESCRIPTION.	Section.	Township.	Range.	Acres	Hundredths.	Value of Lands.	Value of Improvements.	Value Lands Improvement
~~Biggs Ford N.~~ Bocaberg, Solomon H		S½ SE	33	36	9	80		✓		
		Pt S.R.R. NW SE				21	89	✓		
Chic. & Grand Trunk Ry Co		NE SE				37		✓		
Chic Ind & So. R.R.		Pt E½ SW (R of W)				41	58	✓		
		Pt W½ "				32	7	✓		
Hart Leonora M.		Pt W½				~~292~~ 291	~~17~~ 522	✓		
Ind Harbor R.R. Co.		Pt W½ W½ (R of W)				11	94	✓		
		Pt E½ W½ "				1	74	✓		
~~Hicks Elizabeth & Biggs~~ Immanuel Center Land Co		NE				160	68	✓		
		N R.R. NW SE				18	11	✓		
Chic Ind & So RR		Pr W½ NW					72	✓		
						[61]				

CALUMET
Hammond Public Library

SECTION No. 33 1911

Congressional Township No. 36 , R. 9

CALUMET ROOM
Hammond Public Library

SCALE—Ten rods to a space, Congress Land, which is one mile square for a section.
Number of acres in this section, according to the United States Survey. 640.

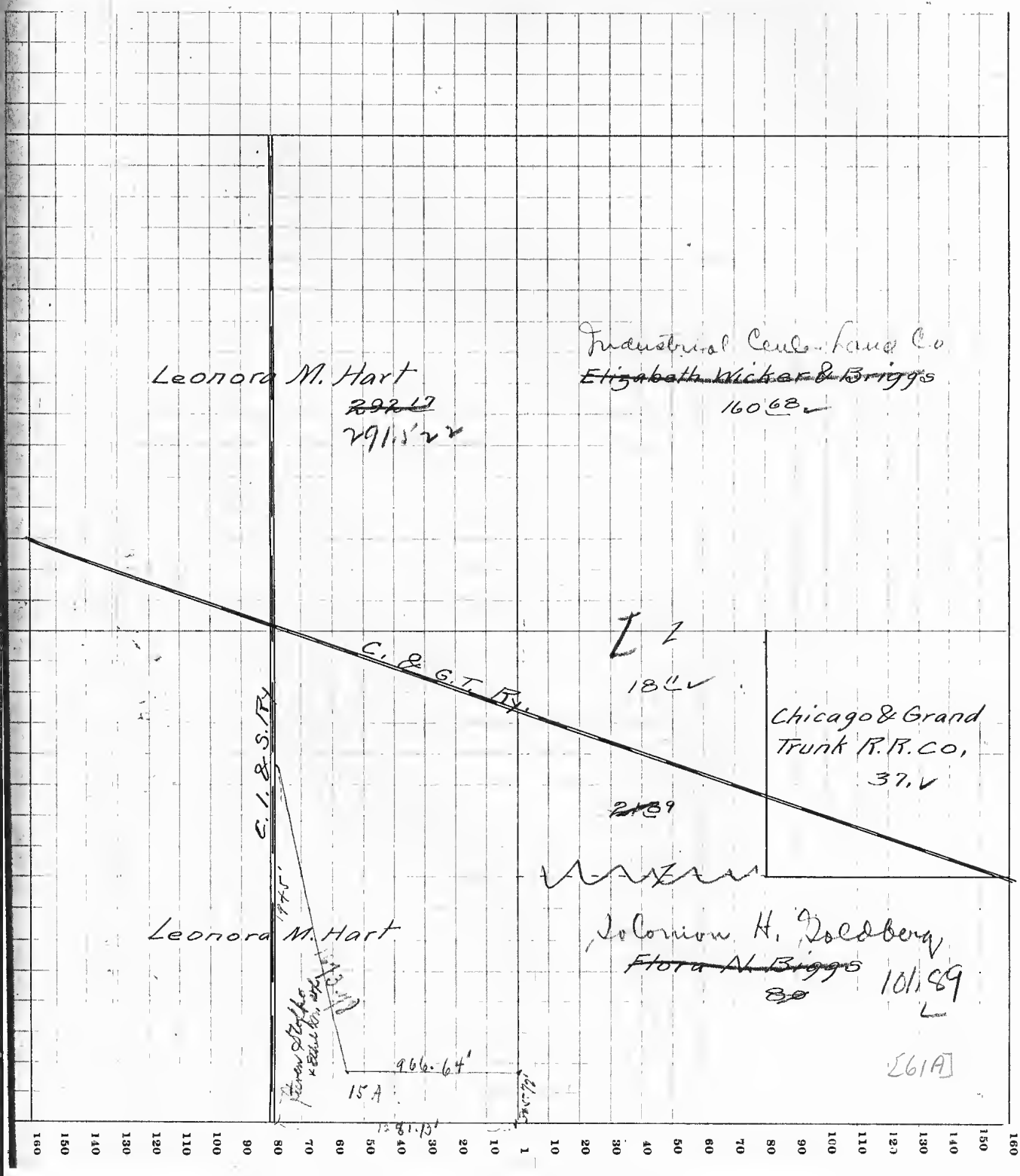

Lake COUNTY, INDIANA, 1911

Assessor's Plat-Book for North **Township, No.** 1

WM. B. BURFORD, BLANK BOOK MFR., INDIANAPOLIS

NAMES OF OWNERS.	Number on Plat.	DESCRIPTION.	Section.	Township.	Range.	Acres	Hundredths.	Value of Lands.	Value of Improvements.	Value of Lands and Improvements.
		EAST CHICAGO								
Elgin Joliet & Eastern Ry		Pt NW.	33	37	9	5	03	✓		
Newhall Franklin		Pt Lot 5 SW.				3 / 59	02	✓		
Ind Harbor Belt Ry.		Pt Sec (R of W.)				8				
		NE cor SE NW. "					47			
		Pt SE NW. "				3	67			
US Metal Refining Co		Pt W½ NW¼				81	90	✓		
E J & E R.R. H & W Line		Pt Sec (R of W.)				14	91	✓		
East Chicago Co.		Pt. Sec.				6 / ~~55~~	639 / ~~363~~	✓		
Goldschmidt Detinning Co.		pt N.W.				15	155	✓		
Lauman Georgiana B (Trustee)		pt SE NW.				3	39	✓		
		Hammond ~~NORTH HAM~~								
Grasselli Chemical Co		Lots 1 & 2 pt N½ NE	33	37	9	91	74	✓		
Miller Amos " Mud 1/3						28		✓		
Dutt Otto " 2/3		Pt L. 7. SE				59	39	✓		
~~Mandel Edward~~ Delwindt Heyliger		Lot 8.				~~58~~ 63	~~85~~ 055	✓		
Newhall Franklin		Pt Lot 6				27	49	✓		
Schneider Minnie		SW cor Lot 7.				5		✓		
B & O. Chic Term. R.R.		Pt N½ NE (R of W)				2	694	✓		
Chic Ind & So "		Pt N½ NE				6	47			
Ind Harbor Belt "		NW cor SW NE					216			
		N½ NE (Gov't Strip)				3	239			
								[62]		
			27.49 / 59. / 30 / 89 51							

CALUMET ROOM Hammond Public Library

SECTION No. 33

1911

Congressional Township No. 37 , R. 9

SCALE—Ten rods to a space, Congress Land, which is one mile square for a section.
Number of acres in this section, according to the United States Survey. 491.83

CALUMET ROOM
Hammond Public Library

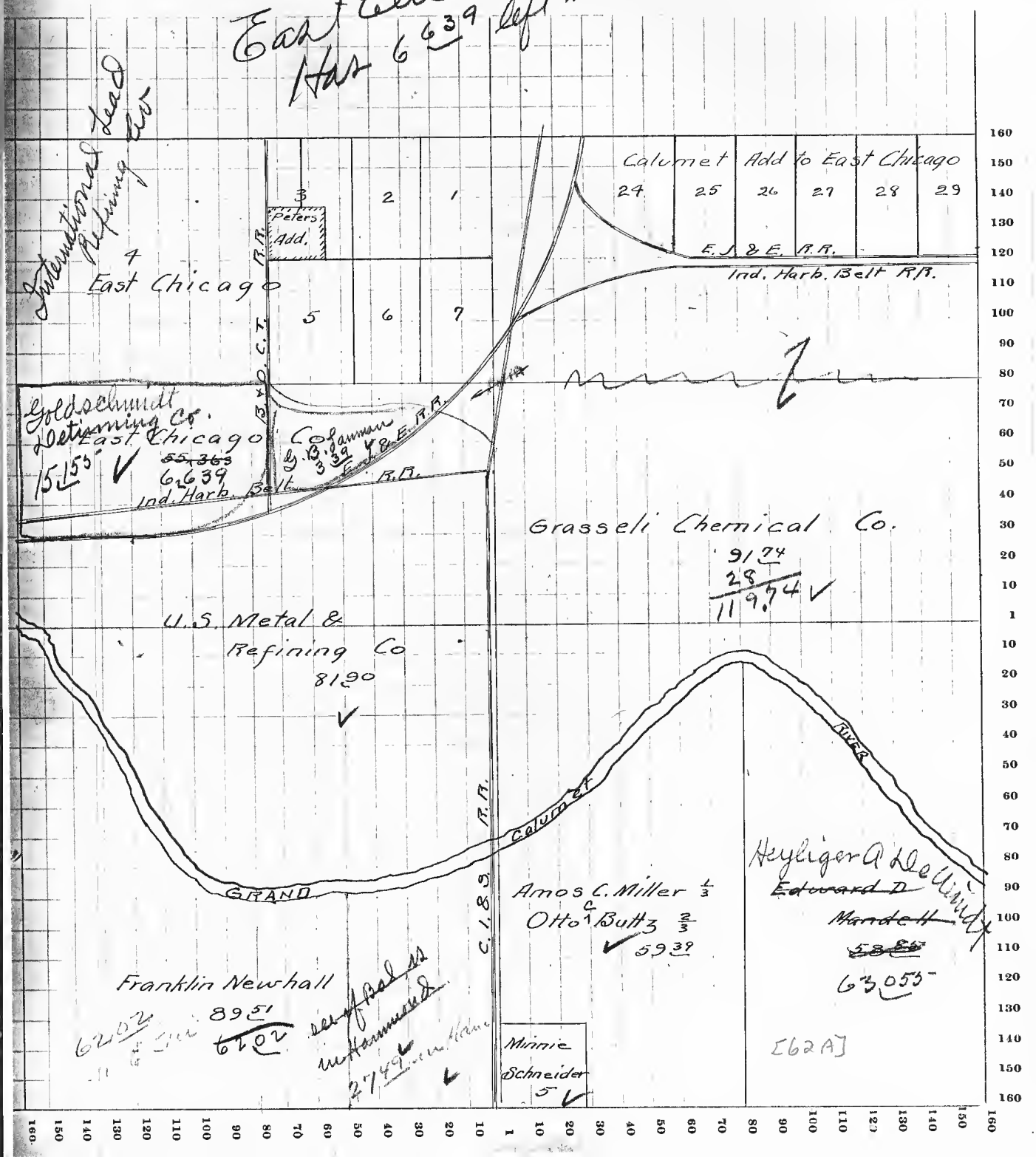

Lake COUNTY, INDIANA, 1911

Assessor's Plat-Book for North **Township, No.** 1

WM. B. BURFORD, BLANK BOOK MFR., INDIANAPOLIS

NAMES OF OWNERS.	Number on Plat.	DESCRIPTION.	Section.	Township.	Range.	Acres	Hundredths.	Value of Lands.	Value of Improvements.	Value of Lands and Improvements.
Ackert C.H. (Trustee E J & E.)		N pt Sec (G. & N Ry)	34	37	9	14	99	✓ R of W.		
Elgin Joliet & Eastern		Pt NE				1	50	✓	"	
Grasseli Chemical Co.		Lot 4				94	13	✓		
		N ½ E ½ SW.				82	70	✓		
		Pt SW. NW. — sw cor SE NW					39	✓		
		Pt SW. NW. — pt E ½ + pt E ½ W ½				1	50	✓		
		Pt SW. SE pt N. River				3	59	✓		
Central Trust Co. of Ill.		Lot 5 SW.				2	20	✓		
~~Hesner Jacob J.~~						86	147	✓		
DeWindt Herliger A.		Lot 6				31	73	✓	See Hammond	
~~Handell Chas. D.~~						~~63~~	~~471~~		"	"
Meyer F. J. Lewis		Pt SE (C L S & S. B R of W)				1	37	✓		
Cudahy Packing Co		Pt N Riv.				32	627	✓		
Ind Harbor Belt RR.		Pt Sec R of W.				2	12			
E Chgo Belt Brand		Pt NW.				5	98			
Ind. Harbor Belt RR.		Pt N ½ R of W.				4	32			
~~East Chicago Co.~~		~~Pt Sec.~~				~~263~~	~~543~~			
Baldwin Locomotive Works		pt N ½ N. river				145	006			
Philadelphia Land & Improvement Co		pt NW.				18	665			
						[63]				

CALUMET ROOM
Hammond Public Library

SECTION No. 34

1911

Congressional Township No. 37 . R. 9

SCALE—Ten rods to a space, Congress Land, which is one mile square for a section.
Number of acres in this section, according to the United States Survey. 526.30

CALUMET ROOM
Hammond Public Library

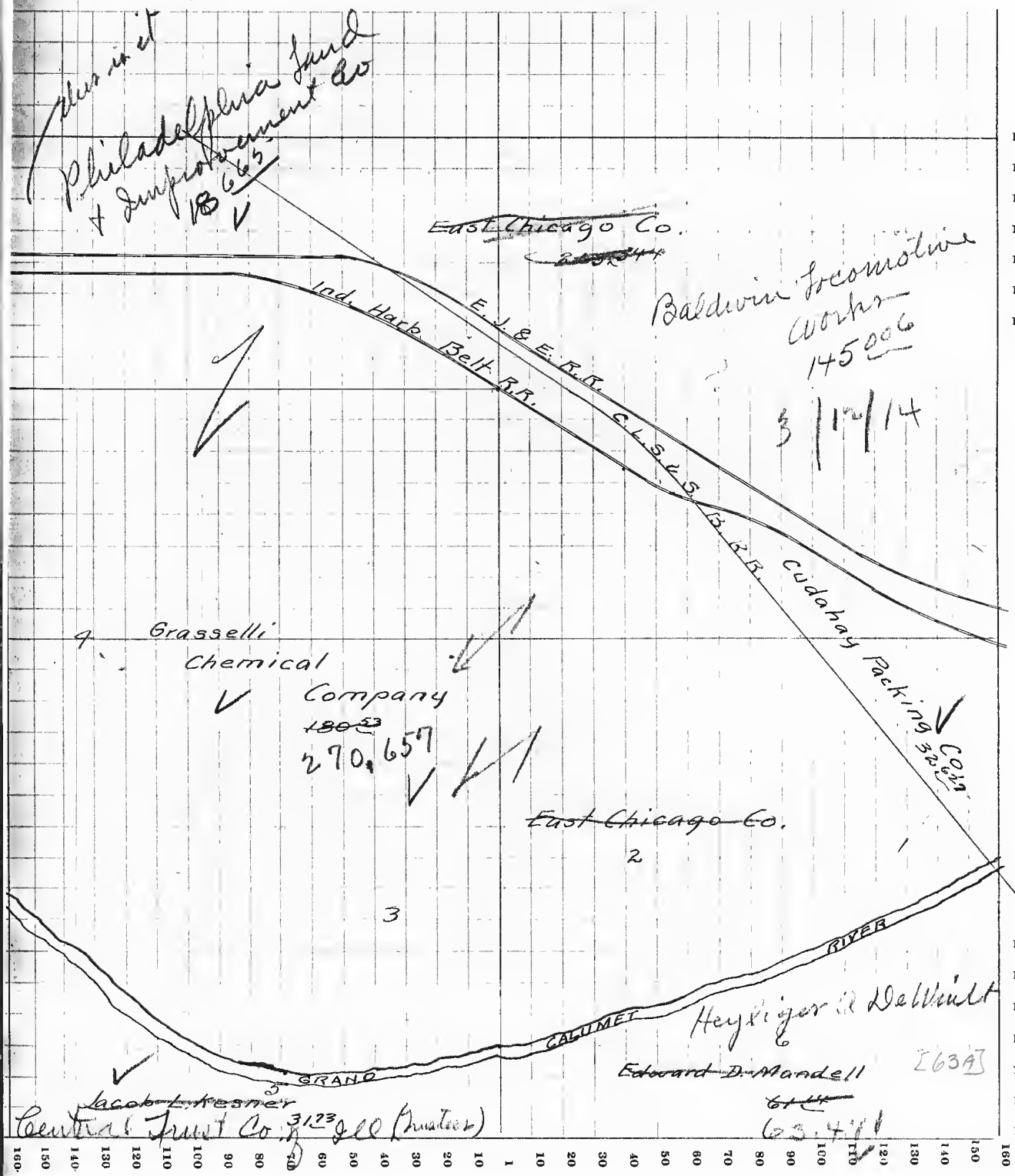

Lake COUNTY, INDIANA, 1911

Assessor's Plat-Book for North **Township, No.** 1

WM. B. BURFORD, BLANK BOOK MFR., INDIANAPOLIS

NAMES OF OWNERS.	Number on Plat.	DESCRIPTION.	Section.	Township.	Range.	Acres	Hundredths.	Value of Lands.	Value of Improvements.	Value Lands a Improv ments
Brown Harry Spencer		Send	36	36	10	80		✓		
Fisher Lucius G.		See. ex Send				463		✓		
						543				
							2.04			
						[64]				

CALUMET ROOM
Hammond Public Library

SECTION No. 36

1911

Congressional Township No. 36 , *R.* 10

SCALE—Ten rods to a space, Congress Land, which is one mile square for a section.
Number of acres in this section, according to the United States Survey. 546.02

CALUMET ROOM
Hammond Public Library

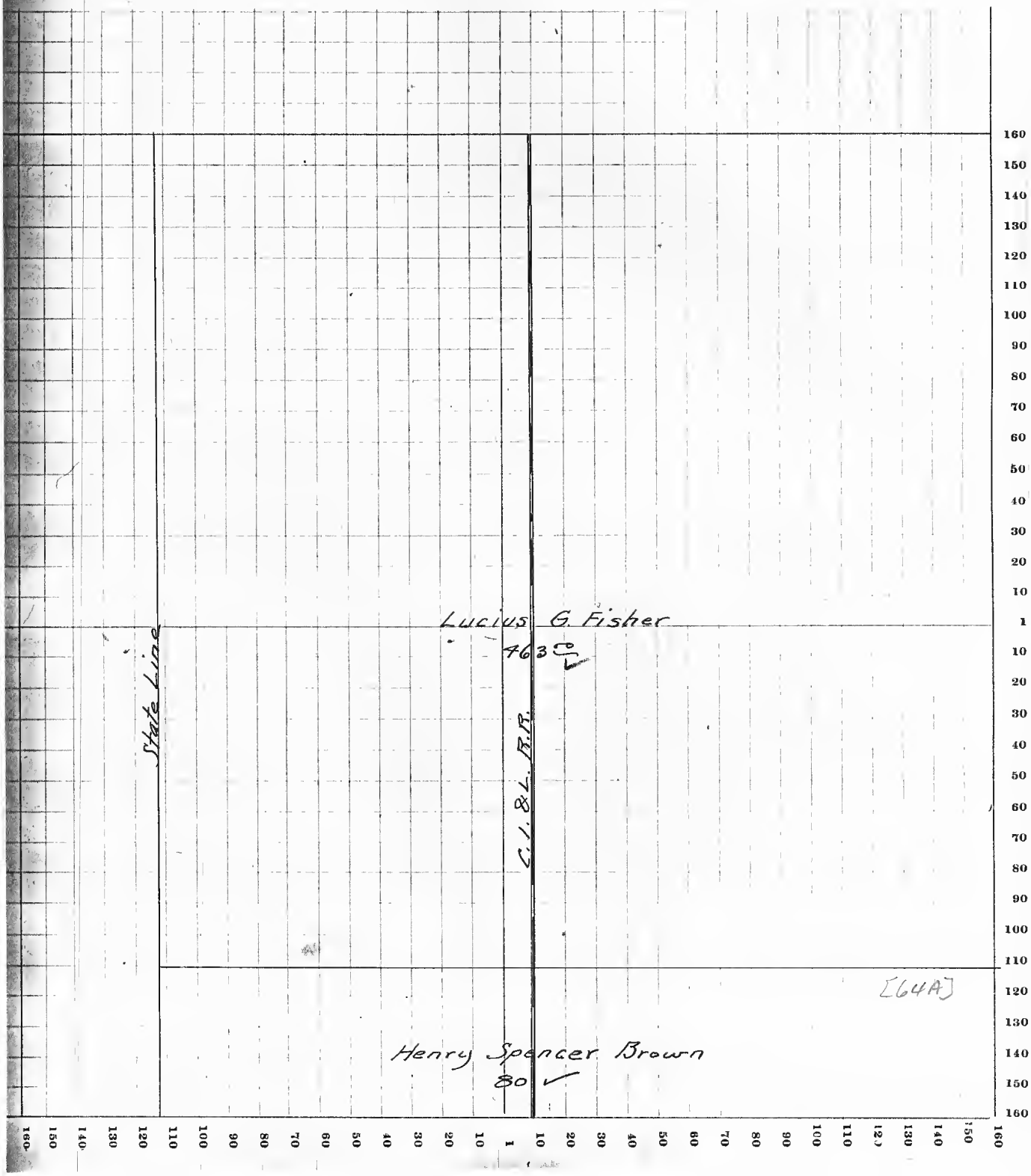

Lake COUNTY, INDIANA, 1911

Assessor's Plat-Book for North **Township, No.** 1.

WM. B. BURFORD, BLANK BOOK MFR., INDIANAPOLIS

NAMES OF OWNERS.	Number on Plat.	DESCRIPTION.	Section.	Township.	Range.	Acres	Hundredths.	Value of Lands.	Value of Improvements.	Value of Lands and Improvements.
Hammond City		Pt E pt NW + Pt W ½ NE	36	37	10	2	92	✓		
Northern Indiana Gas + Electric Co		Pt NE cor NW.				1	25	✓		
National Packing Co		NW pt NW.				27	87	✓		
Schrage Henry		Pt N pt NW				3		✓	R. of W.	
						[65]				

CALUMET ROOM
Hammond Public Library

NW¼ SECTION No. 36

1911

Congressional Township No. 37 . R. 10

SCALE—Ten rods to a space, Congress Land, which is one mile square for a section.
Number of acres in this section, according to the United States Survey.

CALUMET ROOM
Hammond Public Library

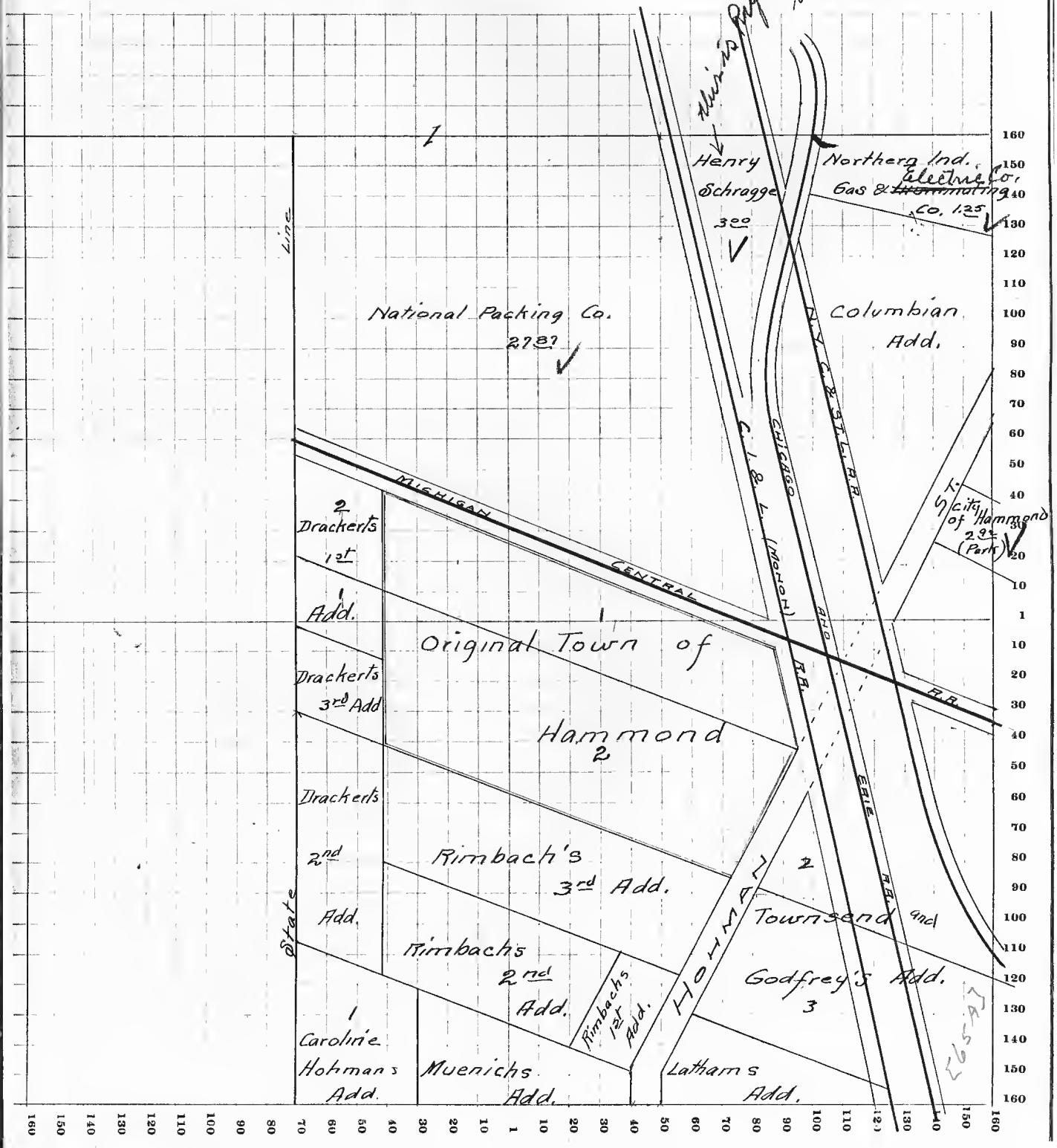

Lake COUNTY, INDIANA, 1911

Assessor's Plat-Book for North **Township, No.** 1.

WM. B. BURFORD, BLANK BOOK MFR., INDIANAPOLIS

NAMES OF OWNERS.	Number on Plat.	DESCRIPTION.	Section.	Township.	Range.	Acres	Hundredths.	Value of Lands.	Value of Improvements.
Austgen Susan		Pt N½ SE NE (57x90)	36	37	10		11	✓	
Bradford James M.		" " " " (25x90)					05	✓	
Dubert Aug & Emma		" " " " (25x90) (25x90)					10	✓	
Ebert A. R.		" Lot 4 N½ SE (50x90)					10	✓	
Gastel Fred		" N½ SE (25x90)					05	✓	
Peter Christ & Mari Anna		" Lot 4 N½ SE (40x90)					10	✓	
Lavoni Anna		" NW NW NE (50x140)					16	✓	
Lautman Ida		" N½ SE NE (25x90)					05	✓	
Merriel John P. (~~Est~~)		" N½ NW NE (50x96⅔)					10	✓	
Muri Christian & Waldburg		" " " " "					10	✓	
Miller Fred & Mary		" " " " "					11	✓	
McCune ~~Mahlda~~ Chas J. & Emma		" N½ SE NE (25x90)					05	✓	
Port Geo.		" N½ NW NE (25x96⅔)					05	✓	
Sebergen Florence		" N½ SE NE (25x90)					05	✓	
Otto		" " " " "					05	✓	
~~Goetlin Sidney C.~~ Goetlin Wm & Geo		" Cont pt E½ NE				5	55	✓	
Weis Julia A.		" NW NE (25x140)					08	✓	
" Jacob A & Julia		" " " (25x160)					09	✓	
Becker Mary		" N½ " "					05	✓	
Schreiber Anna		Exp N½ NW					05	✓	
Young ~~Peter~~ John L. & Eva M.		Pt N½ NW NE (50x90)					10	✓	
B & O Chic. Terminal R.R.		Pt NE NE R of W.					74		
Schnem Fred et al.		Pt E½ NE				2/4		✓	
Austgin Tilley		Pt N½ NW NE.					05	✓	
French F.W. & Susan B.		Pt W½ NW NE.					05	✓	
						266			

CALUMET ROOM
Hammond Public Library

NE ¼ SECTION No. 36

1911

Congressional Township No. 37 , R. 10

SCALE—Ten rods to a space, Congress Land, which is one mile square for a section.
Number of acres in this section, according to the United States Survey.

CALUMET ROOM
Hammond Public Library

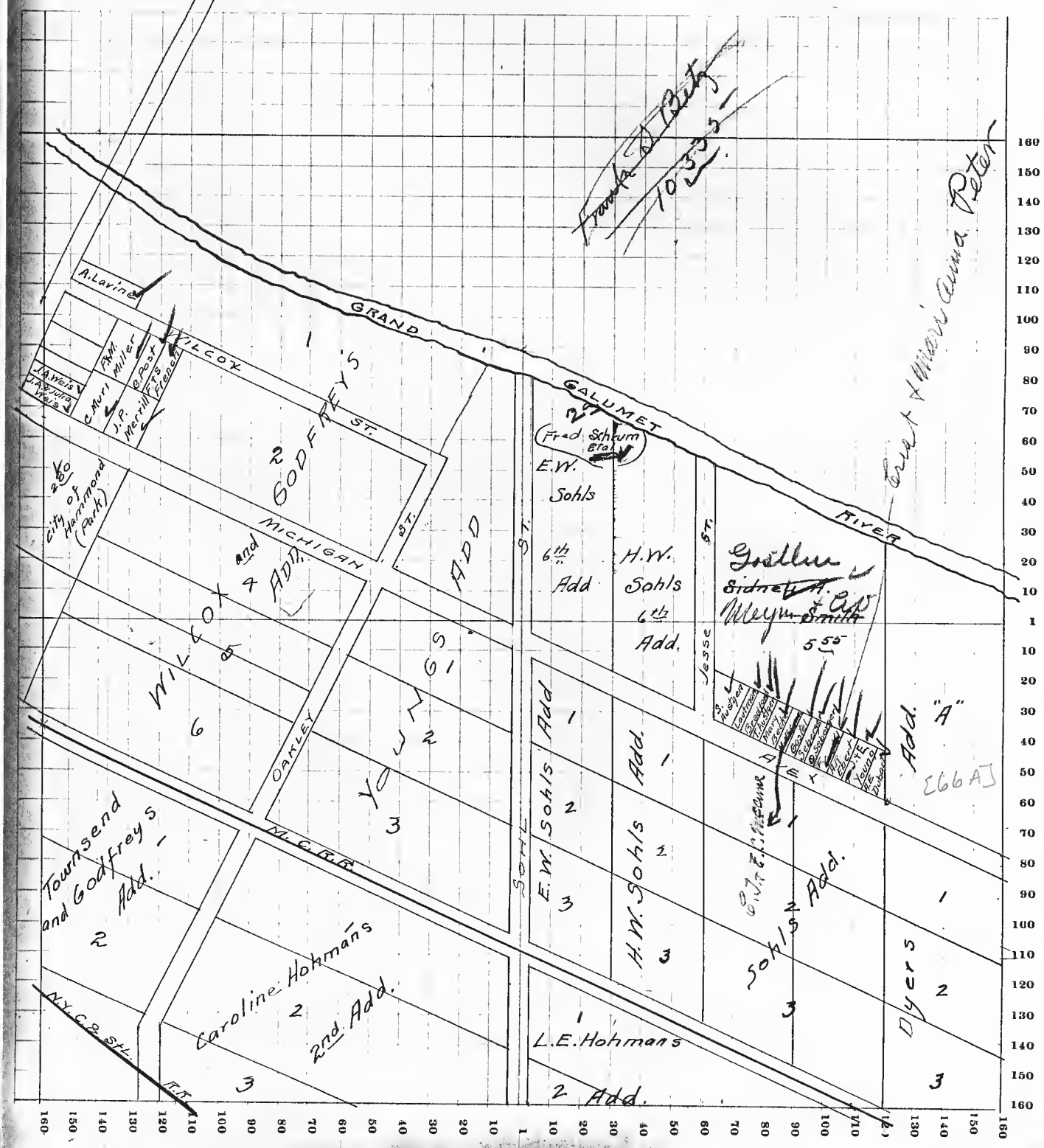

Lake COUNTY, INDIANA, 1911

Assessor's Plat-Book for North Township, No. 1

WM. B. BURFORD, BLANK BOOK MFR., INDIANAPOLIS

NAMES OF OWNERS.	Number on Plat.	DESCRIPTION.	Section.	Township.	Range.	Acres	Hundredths.	Value of Lands.	Value of Improvements.	Valu Lands Impr men
Beall Louisa M.		Pt NW NE SW	36	37	10		20	✓		
Hahlweg Richard		" " " "					09	✓		
Kopelke Johannes		Pt SW. 34x150						✓		
Hohmann Caroline		Pt NE. SW.					20	✓		
								[67]		

CALUMET ROOM
Hammond Public Library

SW 1/4 SECTION No. 36

1911

Congressional Township No. 37 , R. 10

SCALE—Ten rods to a space, Congress Land, which is one mile square for a section.
Number of acres in this section, according to the United States Survey.

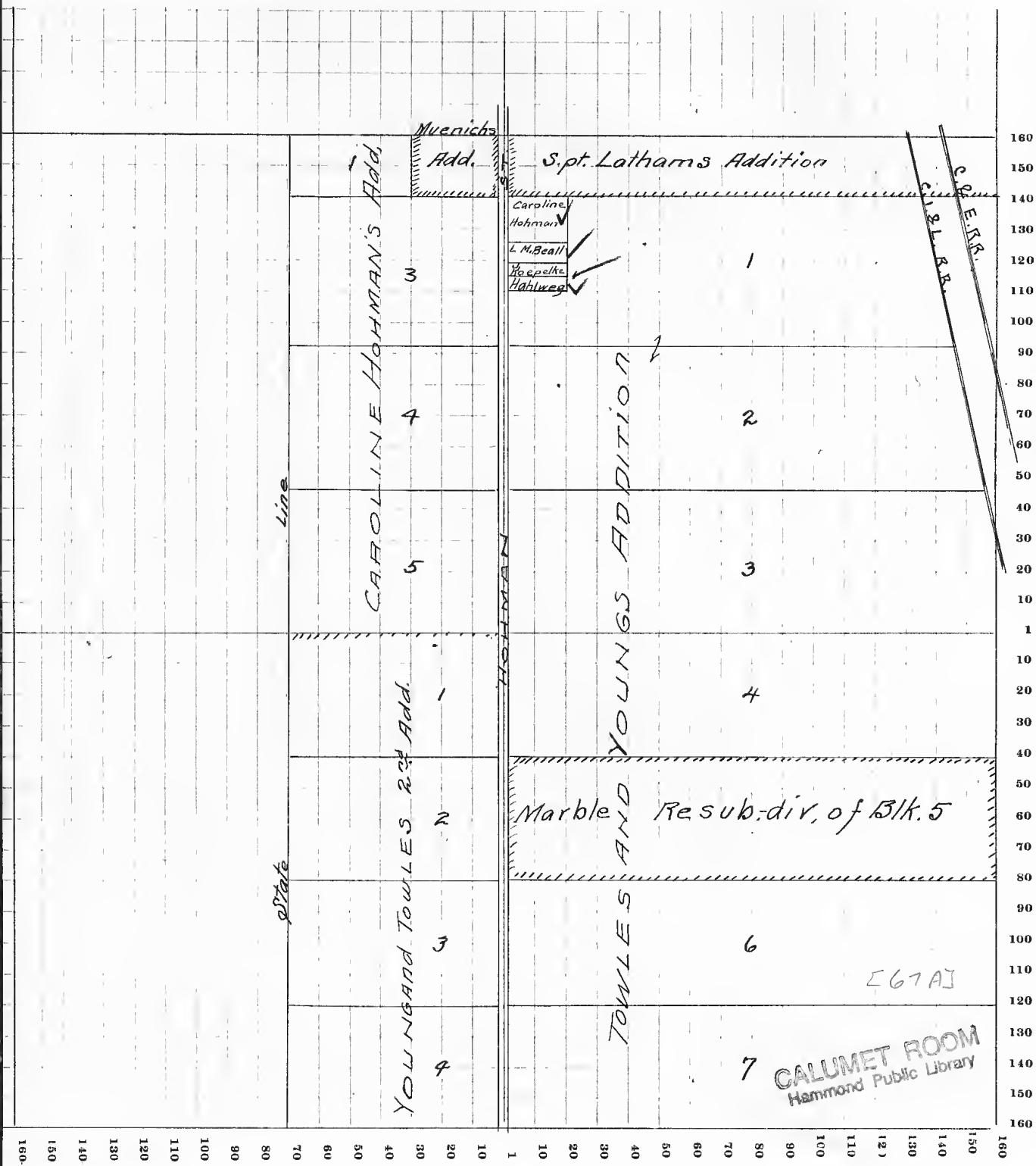

Lake COUNTY, INDIANA, 1911

Assessor's Plat-Book for North **Township, No.** 1.

WM. B. BURFORD, BLANK BOOK MFR., INDIANAPOLIS.

NAMES OF OWNERS.	Number on Plat.	DESCRIPTION.	Section.	Township.	Range.	Acres	Hundredths.	Value of Lands.	Value of Improvements.	Value of Lands and Improvements
Central Trust Co of N.Y.		Spt W½ SE	36	37	10	8	43	✓		
Chic. & Erie RR Yards		(Yards)				30	69			
Downey H.P.		Pt SE. cor. SE.				~~2~~	~~20~~ 26	✓		
								[68]		

CALUMET ROOM
Hammond Public Library

SE¼ SECTION No. 36

1911

Congressional Township No. 37 . R. 10

SCALE—Ten rods to a space, Congress Land, which is one mile square for a section.
Number of acres in this section, according to the United States Survey.

CALUMET ROOM
Hammond Public Library

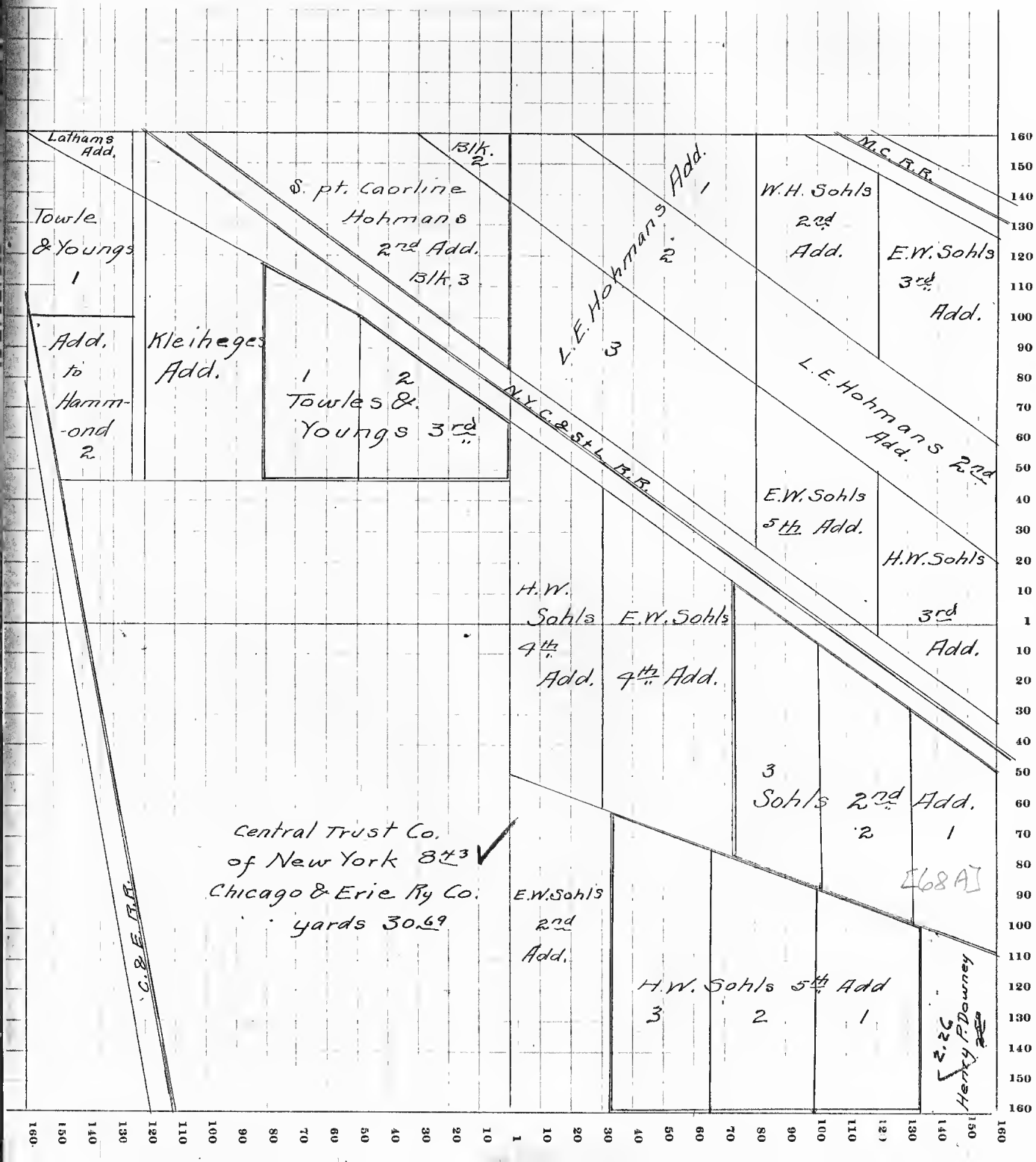

Lake COUNTY, INDIANA, 1911

Assessor's Plat-Book for North **Township, No.** 1.

WM. B. BURFORD, BLANK BOOK MFR., INDIANAPOLIS

NAMES OF OWNERS.	Number on Plat.	DESCRIPTION.	Section.	Township.	Range.	Acres	Hundredths.	Value of Lands.	Value of Improvements.	Value Land Improvements
Chic. Lake Shore & Eastern Ry.		Pt Fr. NW. (R of W)	36	38	10	~~2~~ 5	~~16~~ 76	✓		
Eggers Fred^k A. Sr.		Pt Fr NW.				~~13~~ 12	~~78~~ 23	✓		
P. Ft. W & C R.R.		Pt L 2.3.4				25	73	✓		
		" " " " " (R of W.)				1		✓		
~~Proto. Machine Mfg~~		" " 2 in SW.				2	50	✓		
Shedd Edward A.		" " 2.3.+4				48	587	✓		
Peoples Gas Light & Coke Co. "P"		" Fr W^2					1,6	✓		
Stergios Theodosios Z.		" L 3.					09	✓		

CALUMET ROOM
Hammond Public Library

[69]

SECTION No. 36

Congressional Township No. 38 *, R.* 10

SCALE—Ten rods to a space, Congress Land, which is one mile square for a section.
Number of acres in this section, according to the United States Survey.

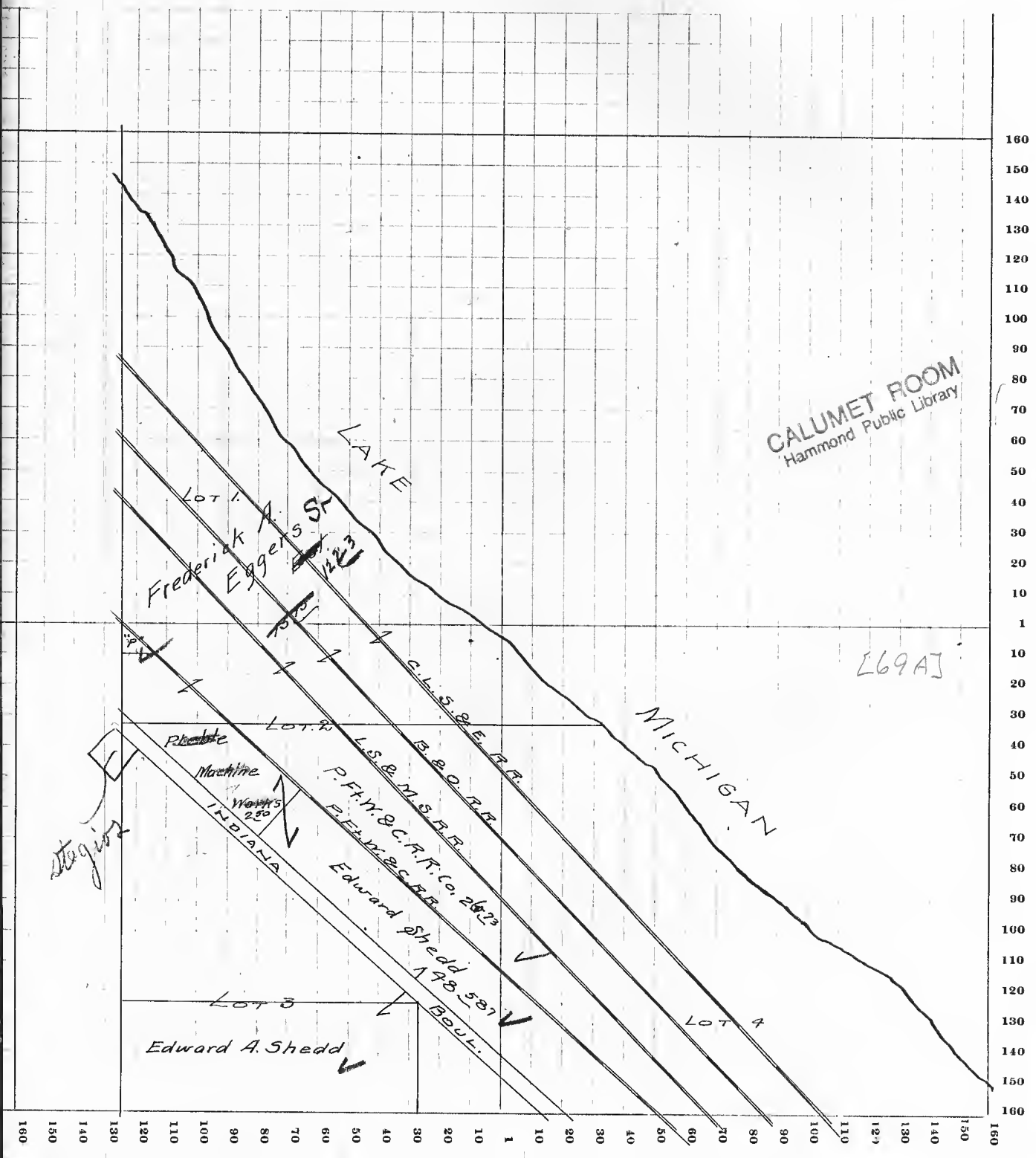

CALUMET ROOM
Hammond Public Library